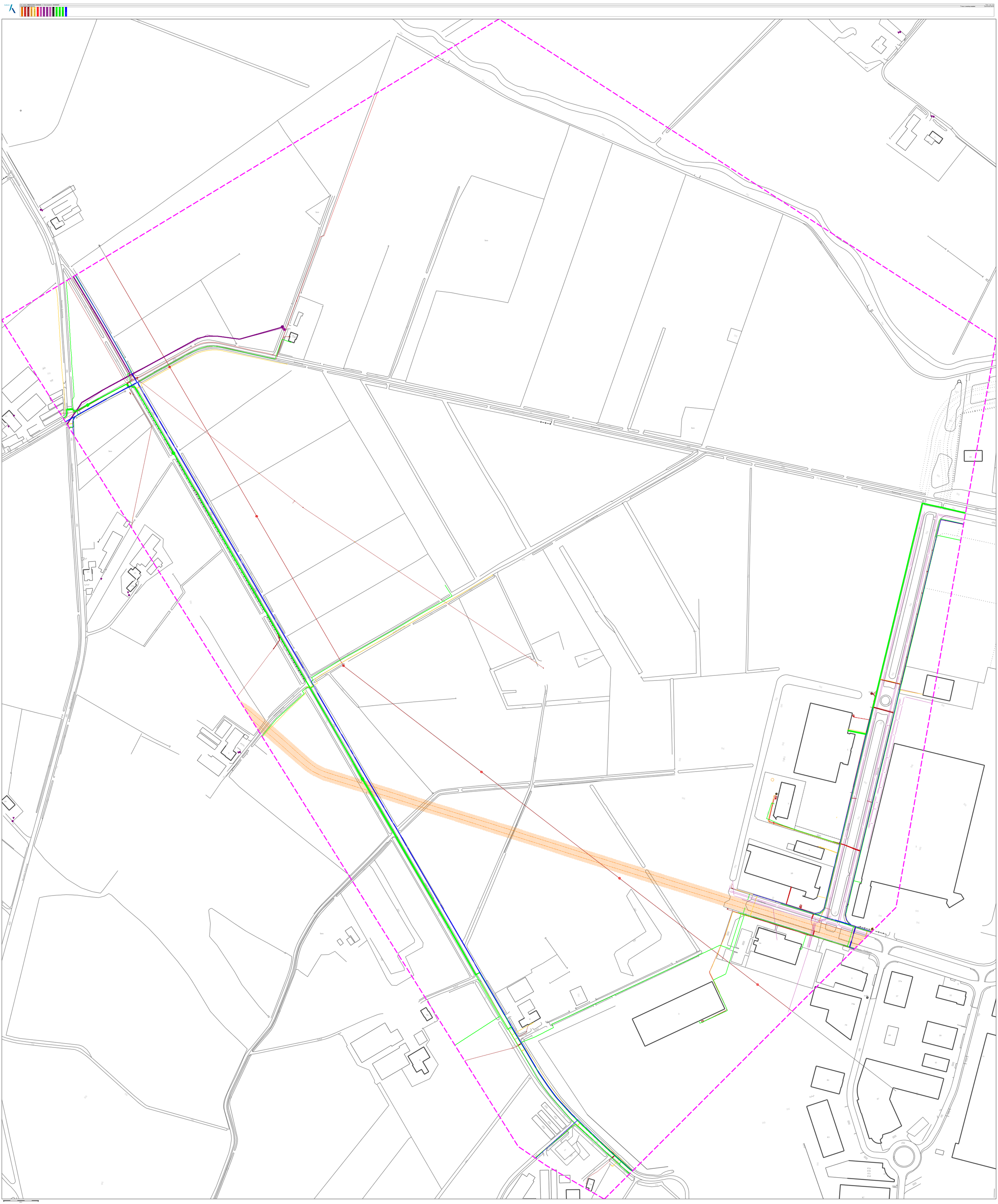

Indexer

CO₂-Netz: WINTERSHALL HERDERG - L Transmission (RuR)BUnT

Campagne: D.C.-PROJECTS Gasunie (Verzamelfilm aardwarmte/geo)

Kaart: 1 van 1 Relatie L van Wintershall Noordzee naar Tegelen (Ex Spiegel)

Lines	Rechtstreeks/v.v.	Transit/Retour
N.V. Nederlandse Gasunie	DBI - 321 23 00	N.V. Nederlandse Gasunie Orvi
Postbus 19040	9700 BA Groningen	Postbus 19040 Groningen
3501 DM Utrecht	9679 ORK Wirdum	3501 DM Utrecht

1 Blz. 2 cm. ↕

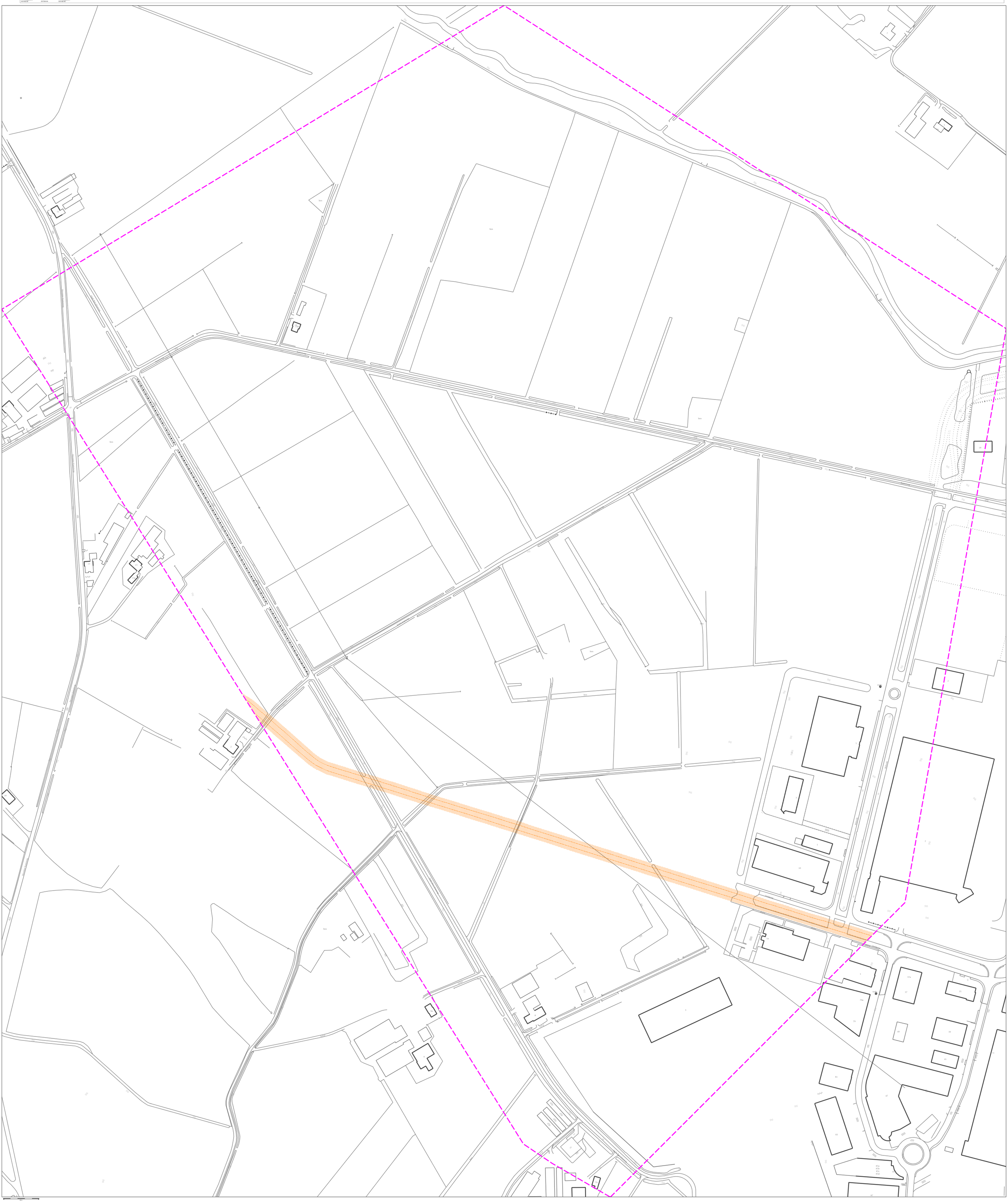
Hoofdweg
Hoofdweg
Hoofdweg

Leuchter

GIS-Profilplan WBERCHEIDER.WERDEHEIL - 1. Änderungsplan_BA.dbf/BA47
Überarbeitet: Landkreis Straßenbauamtes

Gemarkung	Flurstücksgrenzen	Flurstücksnummern
Gemeinde		
0011 / 001 VGG	0000-0000	00000/0/0/1/1

1 Blt. 2 cm : 1 m

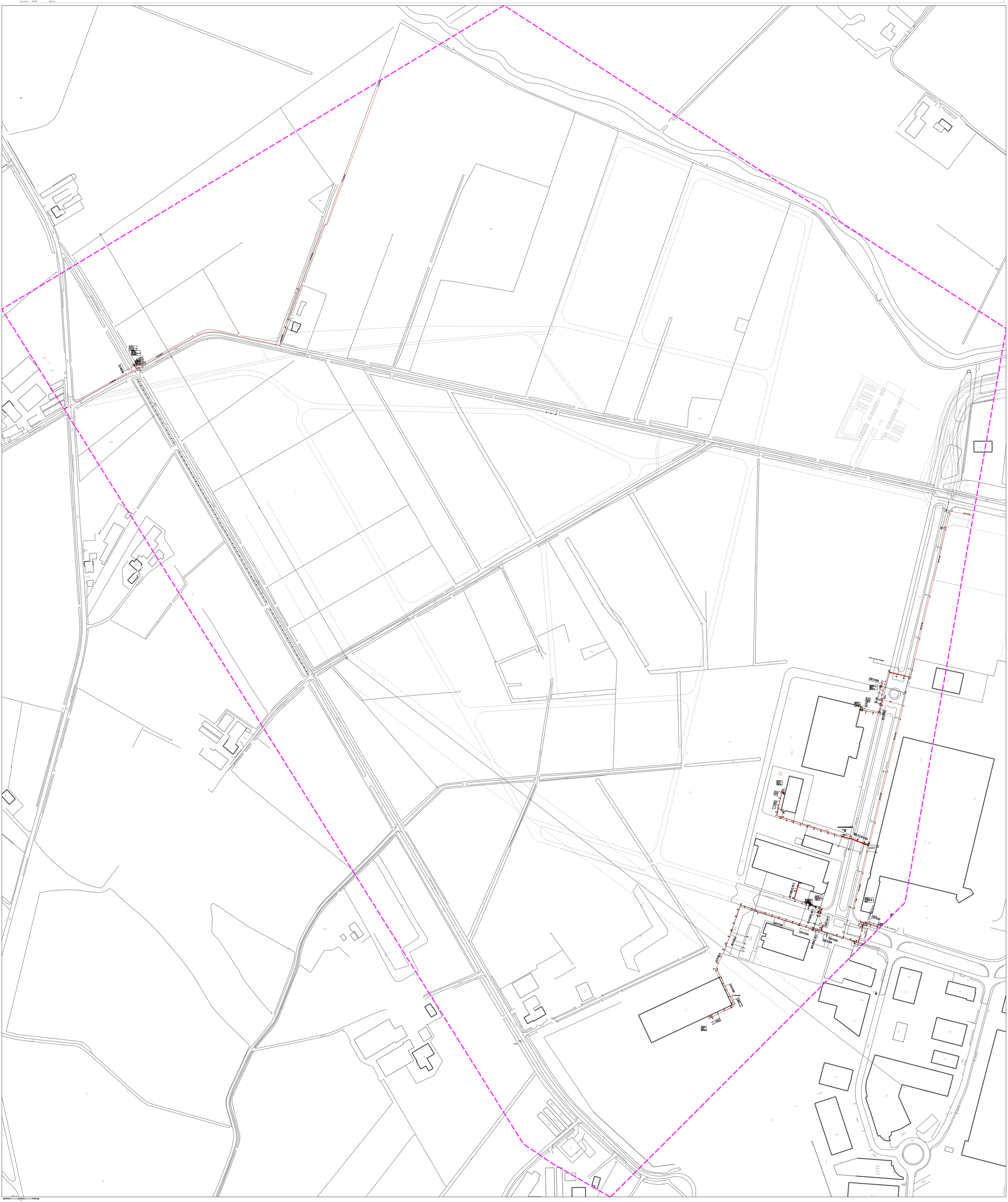

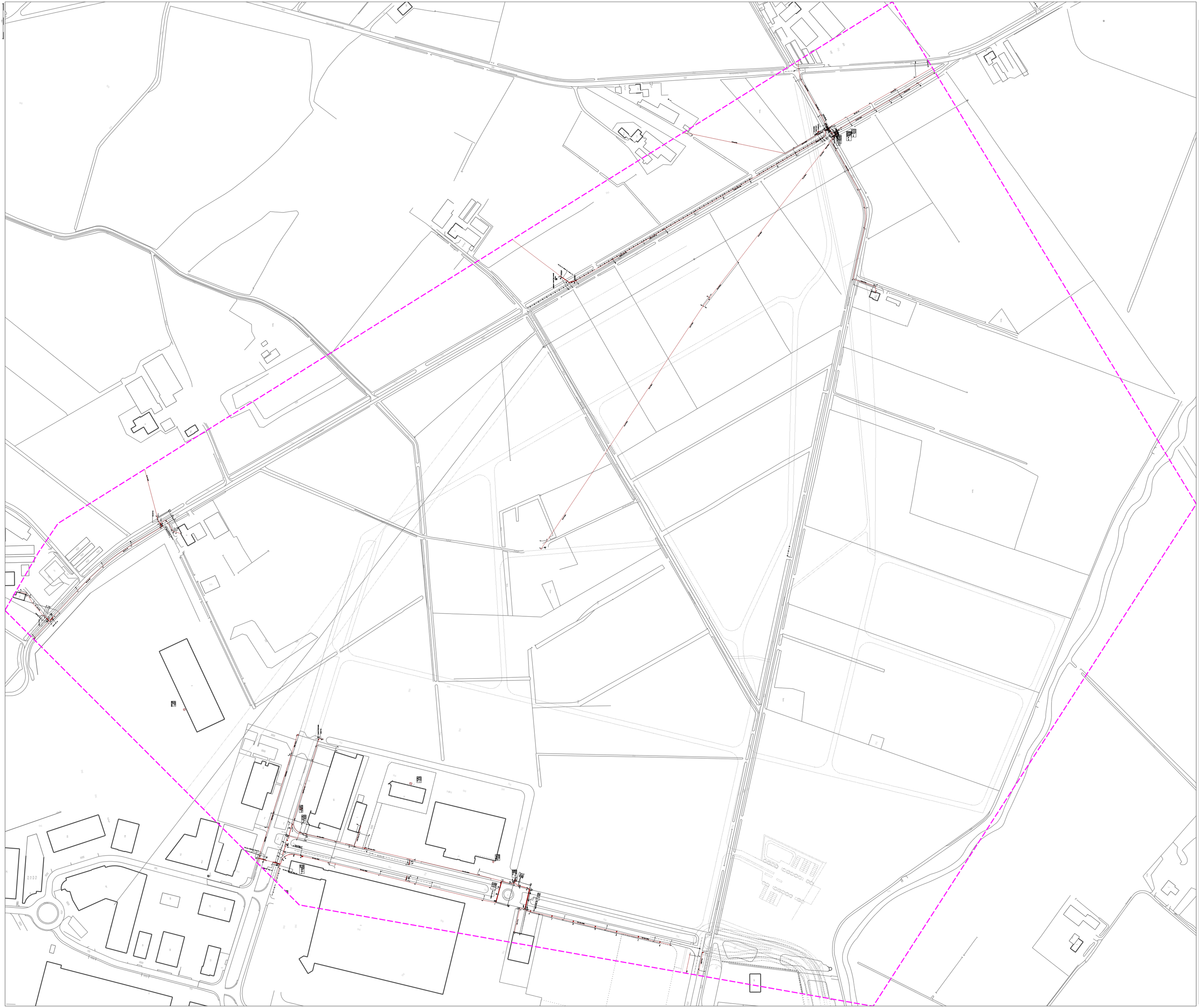

Indeter

Ein Antrag: BRENZBAHN AKTIENGES. u. Eisenbahnbau, 89,89,89,87

Eisenbahnbau, Landes- pau, Haus-Bahn

Gemark	Blattnummer/grenzen	Transformation
	Vermessungsamt	
1911, 1912, 1913	1920-1930	1980/81,1211

1 Blt. 2 cm. =1

Ingenieur

Co-creatie BREDEWEGHEK-WEEDEN - L Transversalen JN-BLIEAUT
Christiaan Lander jan.van.dijk

Datum	Bestandsgegevens	Tekeninformatie
	Vastgesteld	
2021-06-03	1920-1020	1000x1414

1:0,1 cm =

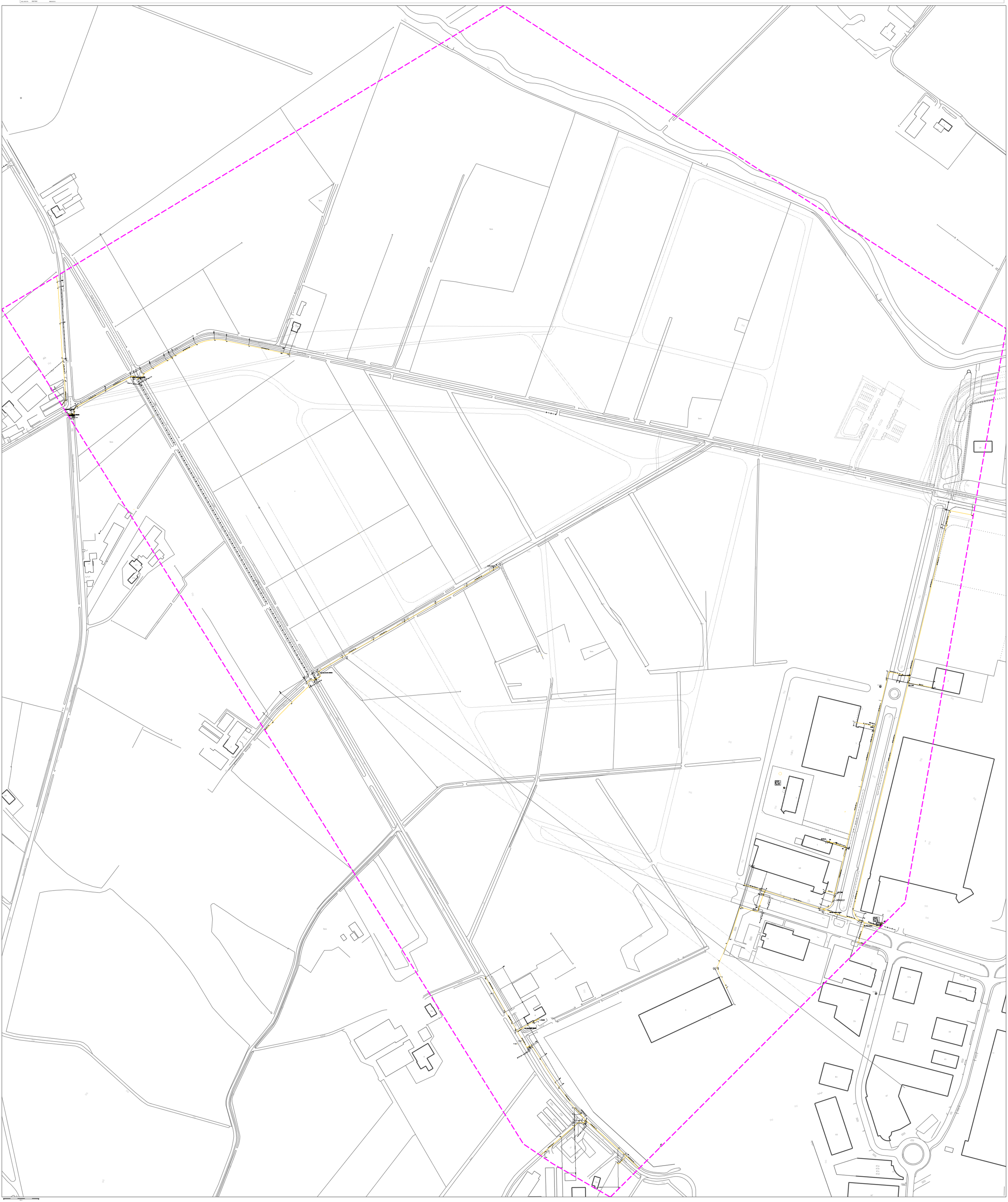

Indeter

Lily-mobility: BRENTWOOD AERODROME - L. Transversalen: 09-09-09.dat
Chainlabel_Center.dwt08.Snapshot1Name

Center	0x0x0@0x0x0x0	Height/Elevation	
	0000-00-00:00:00		
	0000-00-00:00:00		
Date Guideline	0000-00-00:00:00	Alt/Lateral Dist	

File_2.mm.tr

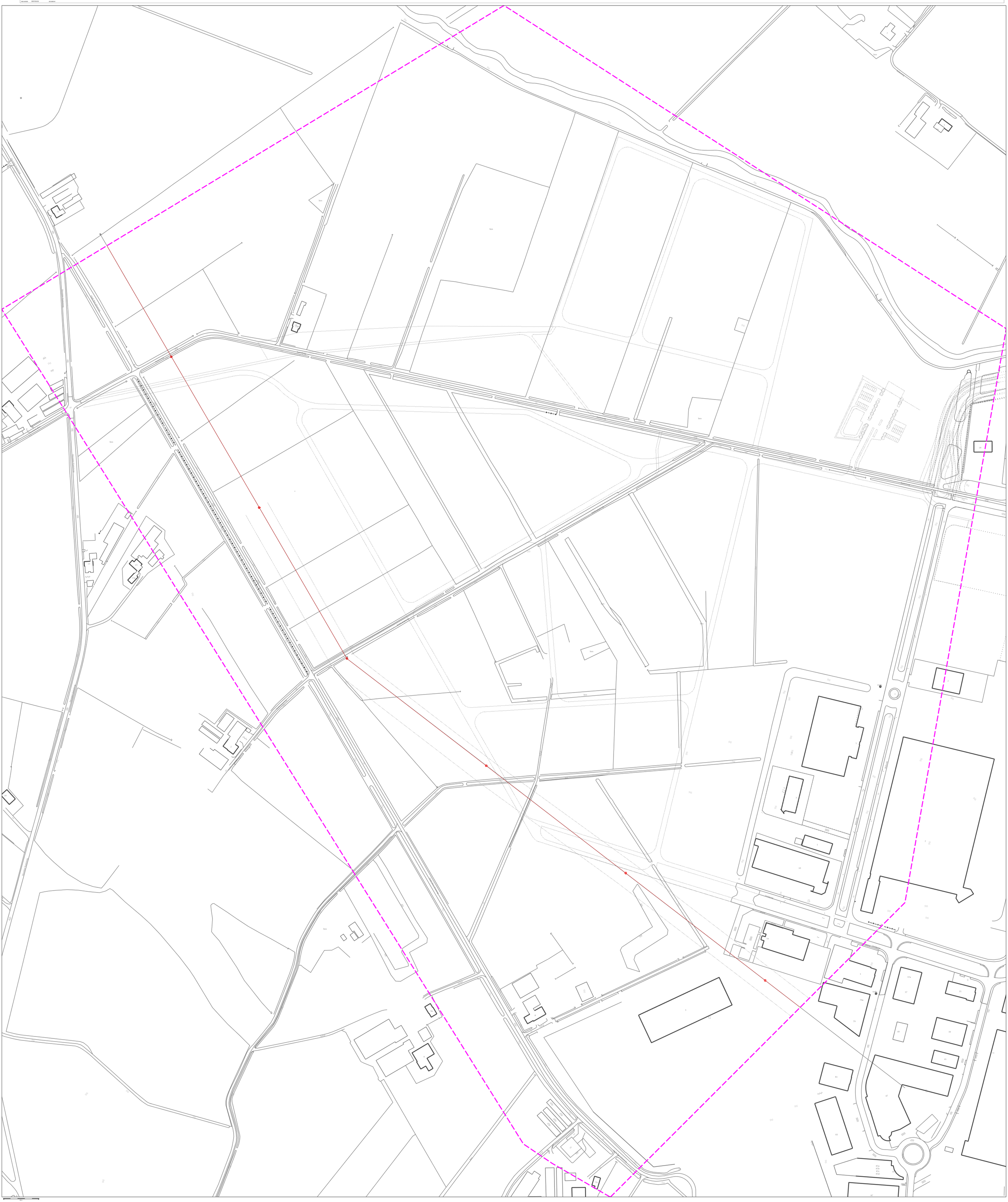
Brentwood Road
Ongar Road
Ongar Road
Ongar

Indeter

CLI-100054-BREDEBORG-AERODROM - 1. Zaporoviaoom_BLAD.DWG

Coordinaat_Detailed_test.shpzip

Tekener	Beschikbaargesteld
A.B.P. Ingenieur	05/02/2026
Ingenieur@abpgeomatematics.co.za	05/02/2026
Ingenieur	05/02/2026

1 Blk, 2 vel, 1:

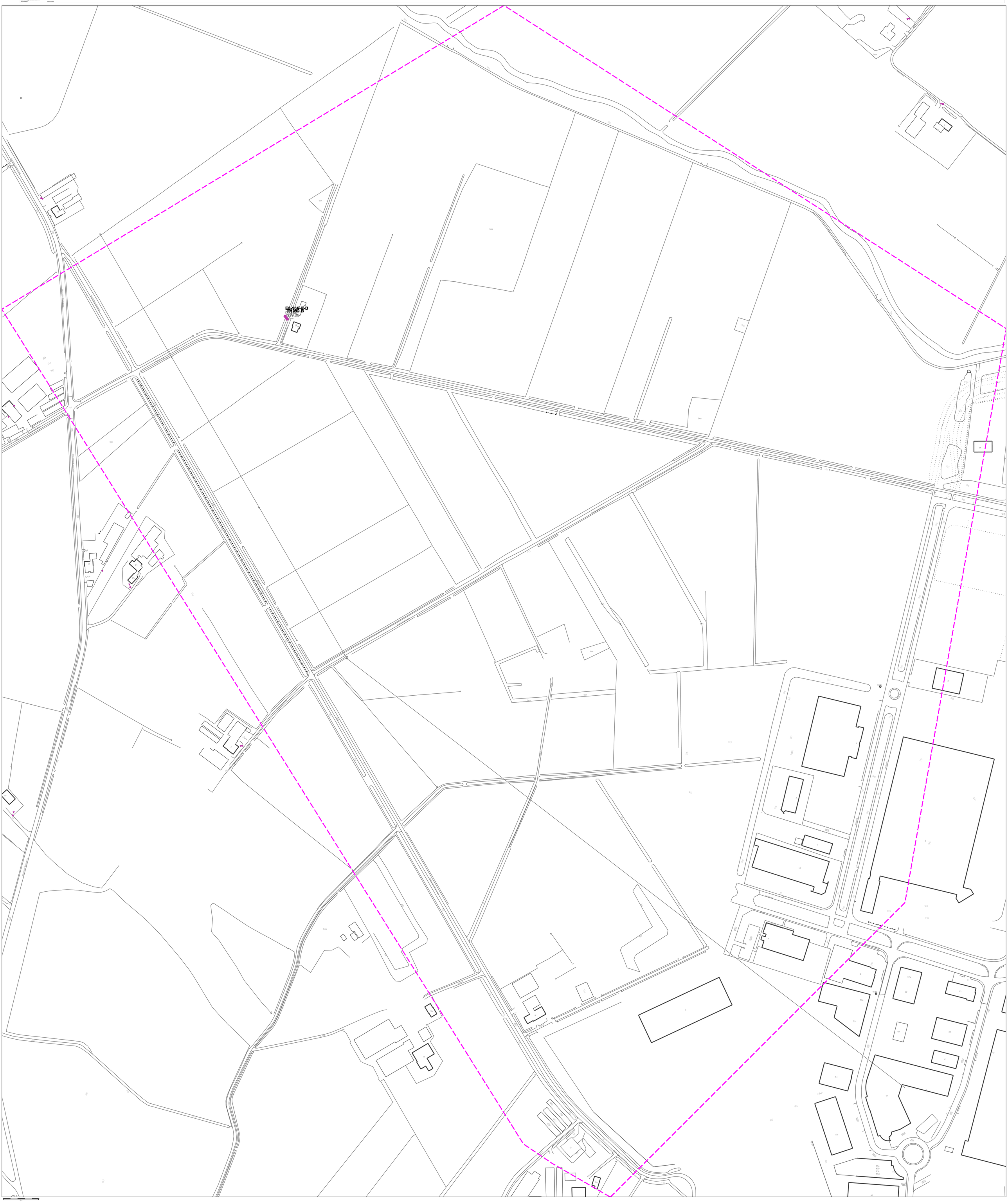

Indeter

CCs-100054 BREDEBROEK AERDENHO - c. Transversalen (BLAD BEAT
Clientdeel, bestelled met order 4144

Tekener	Revisiedatum/tijd
A.B.P. Ingenieur	05/02/2026
Controleur/goedkeurder/verantwoordelijk	05/02/2026
Kwalificatie	05/02/2026

1 Bl. 2 van 11

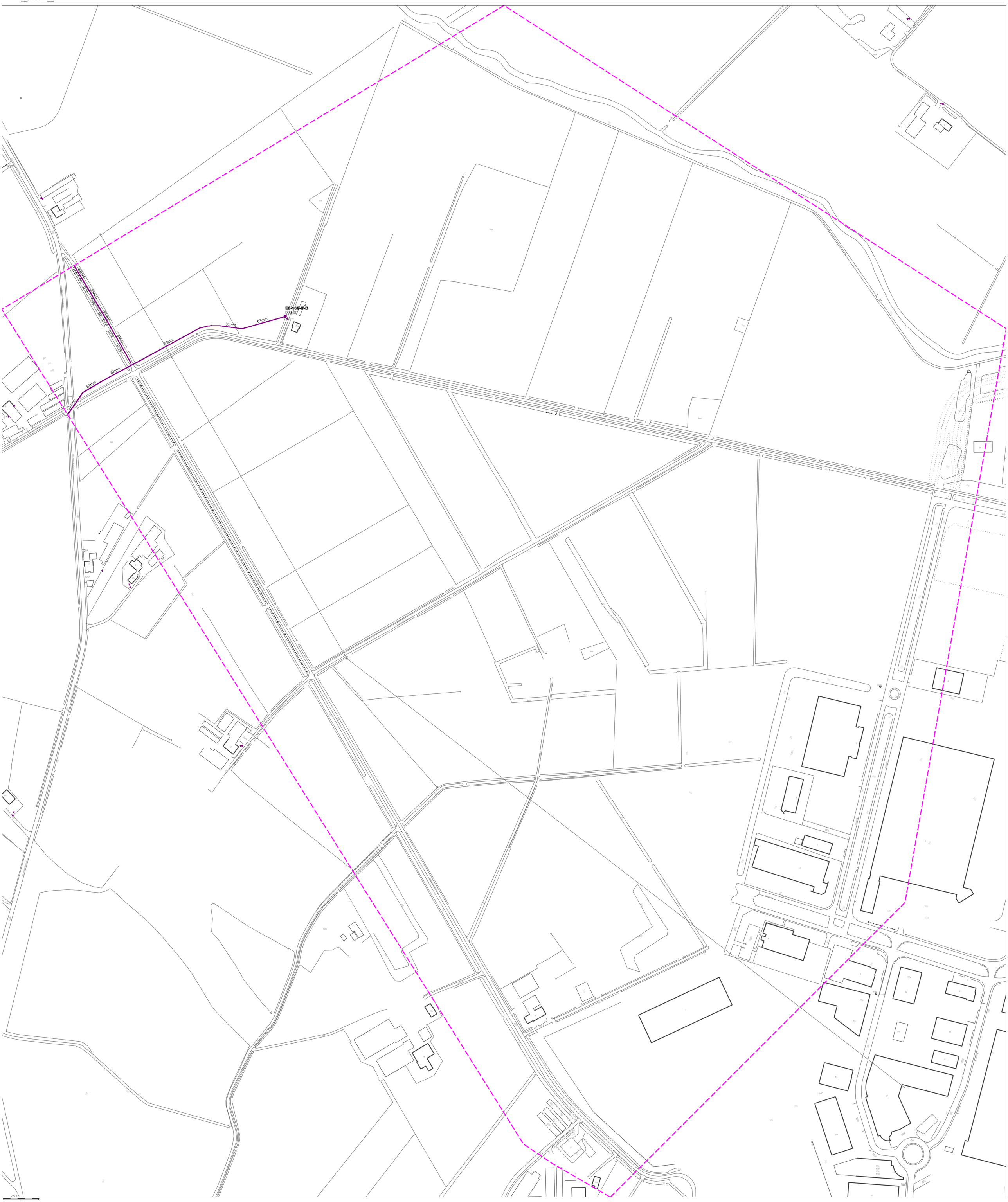
E8-166-B-D
999.00
63mm
63mm
63mm

kadaster

CO₂-monitor BRENGSELREIS AERDENHOUT - 2. Tracéverkenning - 26-09-2024
Coordinaten: Centrale Oost-Oost-Noord stelsel (EPSG:28992)

Lijnen	Rasterdatagrootte	Transformatie
Starte Spur:	20cm (EPSG:28)	A. Szarapowa
Aerdenhout/Bloemendaal: A	20cm (EPSG:28)	Aerdenhout/Bloemendaal: A
Kaart 20cm#2	20cm (EPSG:28)	Kaart 20cm#2

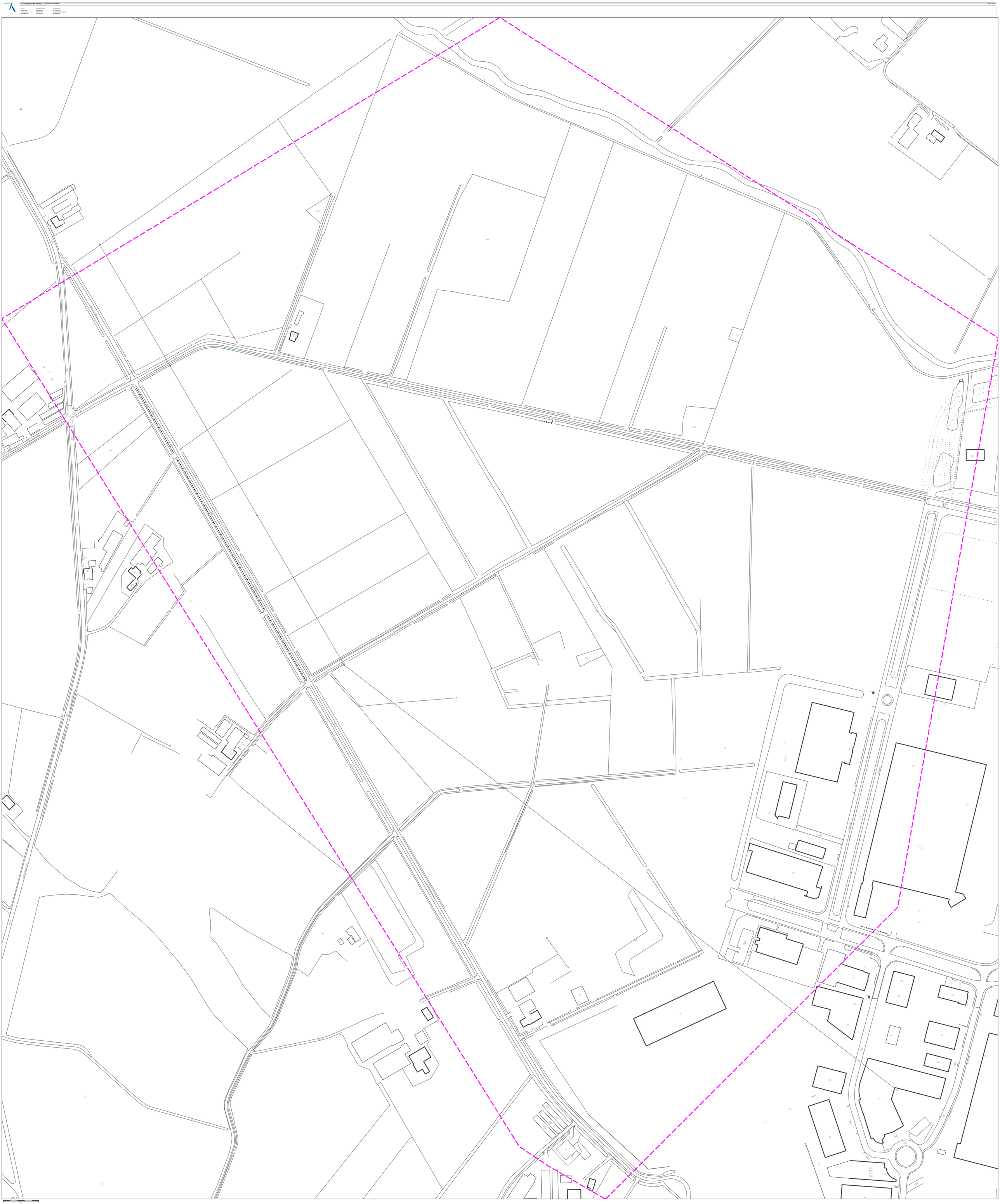

Indeter

CLI-100994 BRENZIGHEM AERODROM - 2. Tegnestadium 26-09-2024
Centralized, Geometric Doc Data not shown

Lavet	Revideret af	Transkriberet
Karte Sparr	Dato 2024-03	A. Sparsgard
Kortmålingsingeniør A	Dato 2024-03	Kortmålingsingeniør A
Dato 2024-03	Dato 2024-03	Dato 2024-03

1 Bk 21 cm

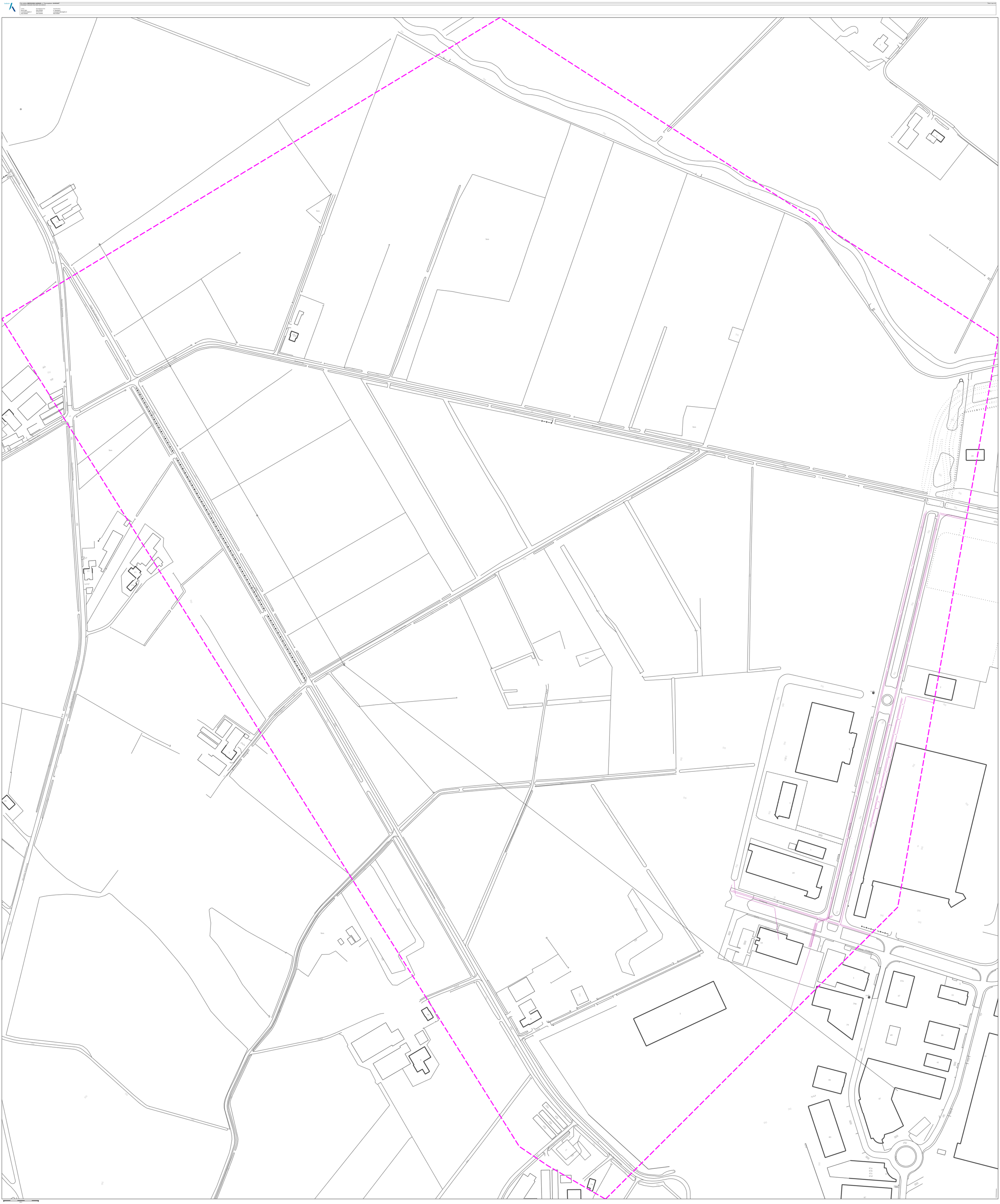
Hovedvej 18
Hovedvej 18
Hovedvej 18

kadaster

CRS:EPSG:28992(RD/NAP/NEW) (ARDENSIS) - 1: 2.500 Transversalmercator, 28-06-2022T
Coordinates: Cartesian(x,y) Grid:1000 meter

Creator	Verantwoordelijke	Transformatie
Karlie Spier	Ellen BRAAD	B. Spier
Kadaster Topografische dienst	Kadaster Topografische dienst	Kadaster Topografische dienst
Hans Bleiker	Hilde DRAAD	Hans Bleiker

1 Blz.12 van 12

Datum GTS-FLUZ-Meter Aderpassen Transversalen mm 140-IR-AB8kW	Aanmaakgegevens 0800-0215-00 0800-0215-00 0800-0215-00	Tekeninformatie GTS-FLUZ-Meter Aderpassen Transversalen mm 140-IR-AB8kW

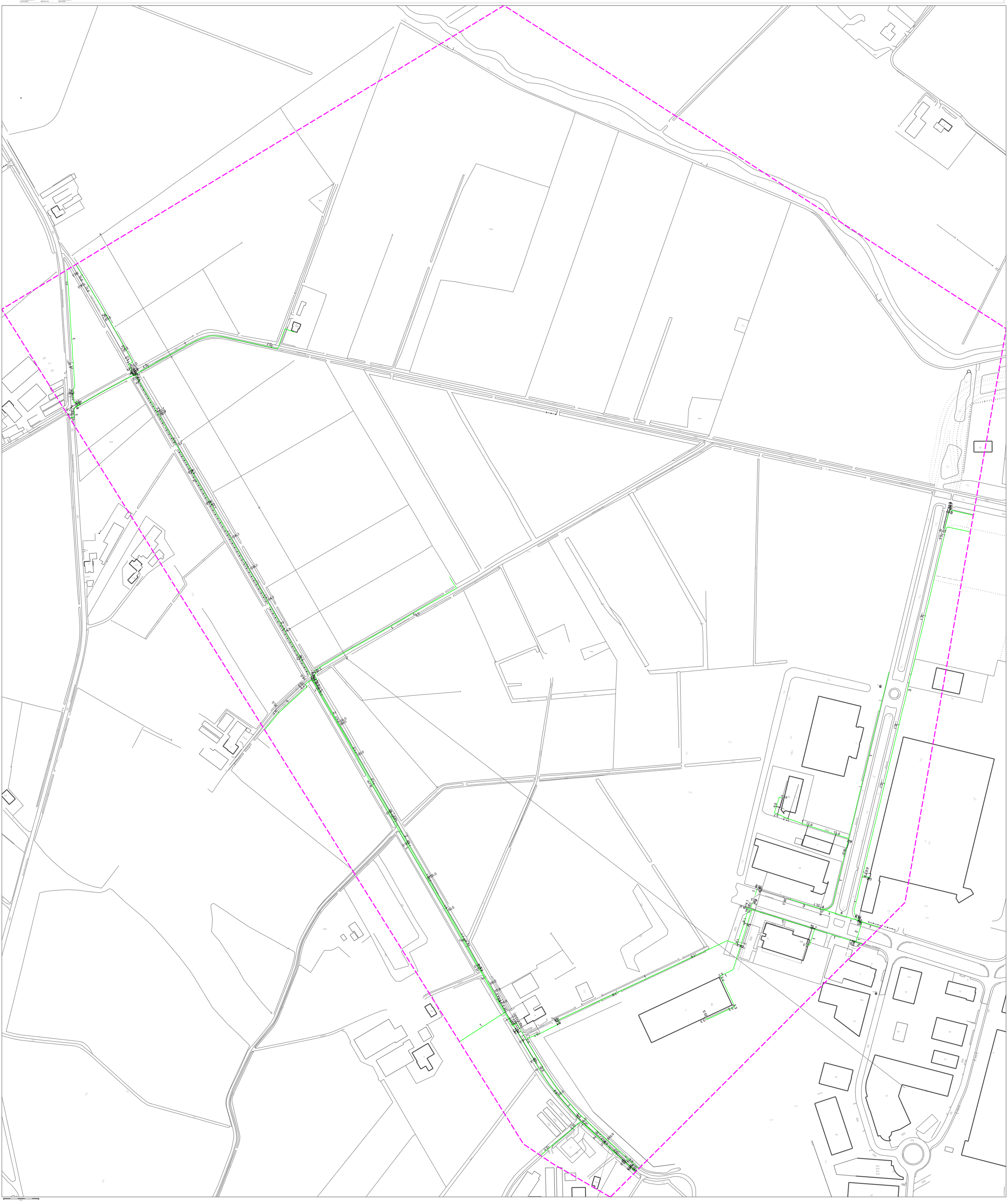

Iedereen

CO2-monitor: 8800700C8D8-AA9D9A0D - c. Coarsvoorzieren_09-09-2024T

Coarsdraad_rond_dalgrenzen

Contact:
Jelleke Vos
jelleke.vos@energiecentrum.com
088 2068 200

Bezoekgegevens:
088 2068 200
Hoofdstraat 1
9981 BAB Uithuizermeeden

Tweede bezoek:
Hoofdstraat 1
9981 BAB Uithuizermeeden
Uitbreidstraat

1 : 10,114 m.

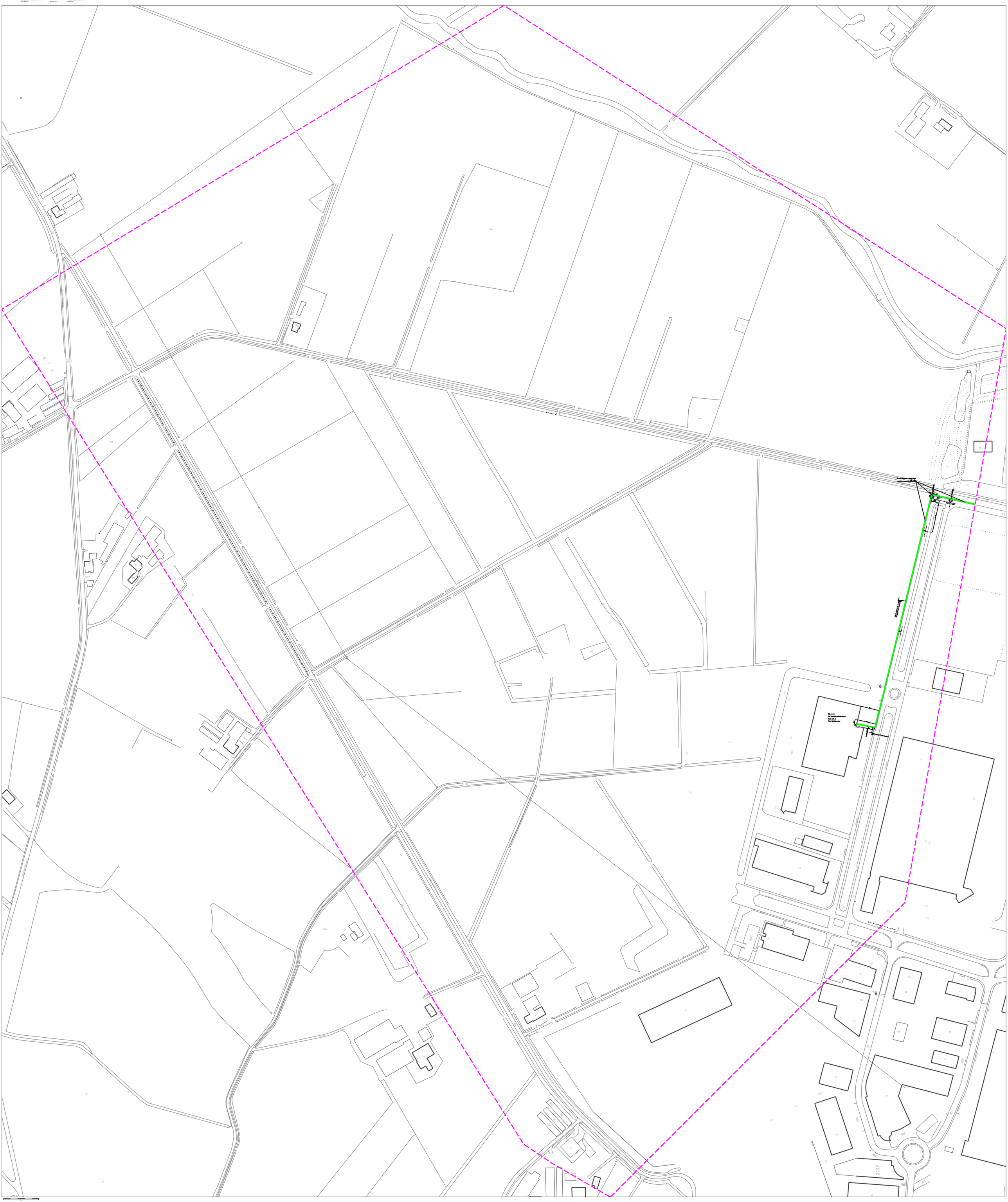
Bron stroom aansluiting
Bestaande 150kV kabel
Nieuwe 150kV kabel
Bestaande 150kV kabel
Bestaande 150kV kabel
Nieuwe 150kV kabel
Bestaande 150kV kabel
Nieuwe 150kV kabel
Bestaande 150kV kabel
Nieuwe

Indeter

CO2-metrix WINDFARM ARDENNES - 1. Transversaleen 20-09-2024
Christiaan van Oosterwijck

Lenen	Bestandsgrootte:	Transformatie:
NL Topografie	20GB (RD)	kaas rapen
NL Topo Kadaster	20GB (RD)	kaas rapen UT
CO2-CLIMATE	20GB (WGS)	kaas stelleen

1 dia 21 van 21

Indeter

CO₂-Footprint: 8000/50/AUS_AERODROM - 1. Sanierungsstufe - 06.09.2022
Christoph Ulrich AUER

Erstellt:	Bearbeitungsstatus:
Alle Freiheiten	Genehmigungsplan
Alle Rechte	
Alle Details	

1:00.25 m

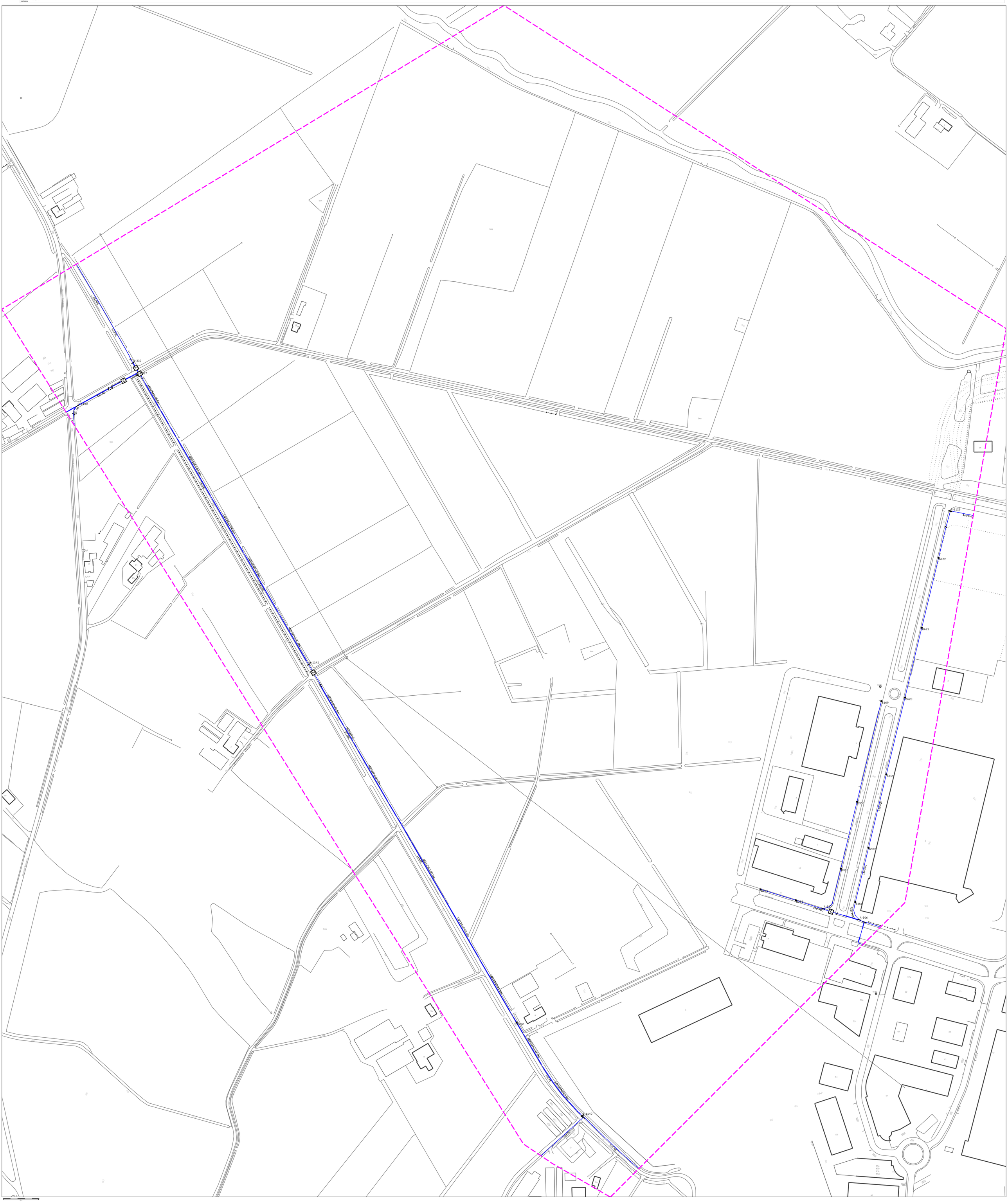
A-330
A-327
A-1180
A-1141
A-1140
A-1126
A-622
A-621
A-620
A-619
A-396
A-352
A-357
A-354
A-353
A-355
A-506
A-502
110 PE
110 PE
110 PE