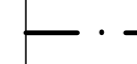
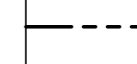
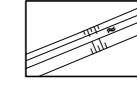
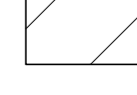




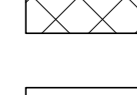

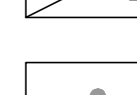

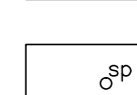
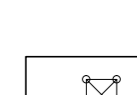

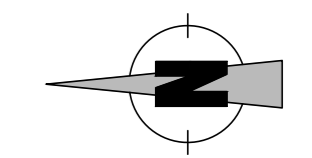
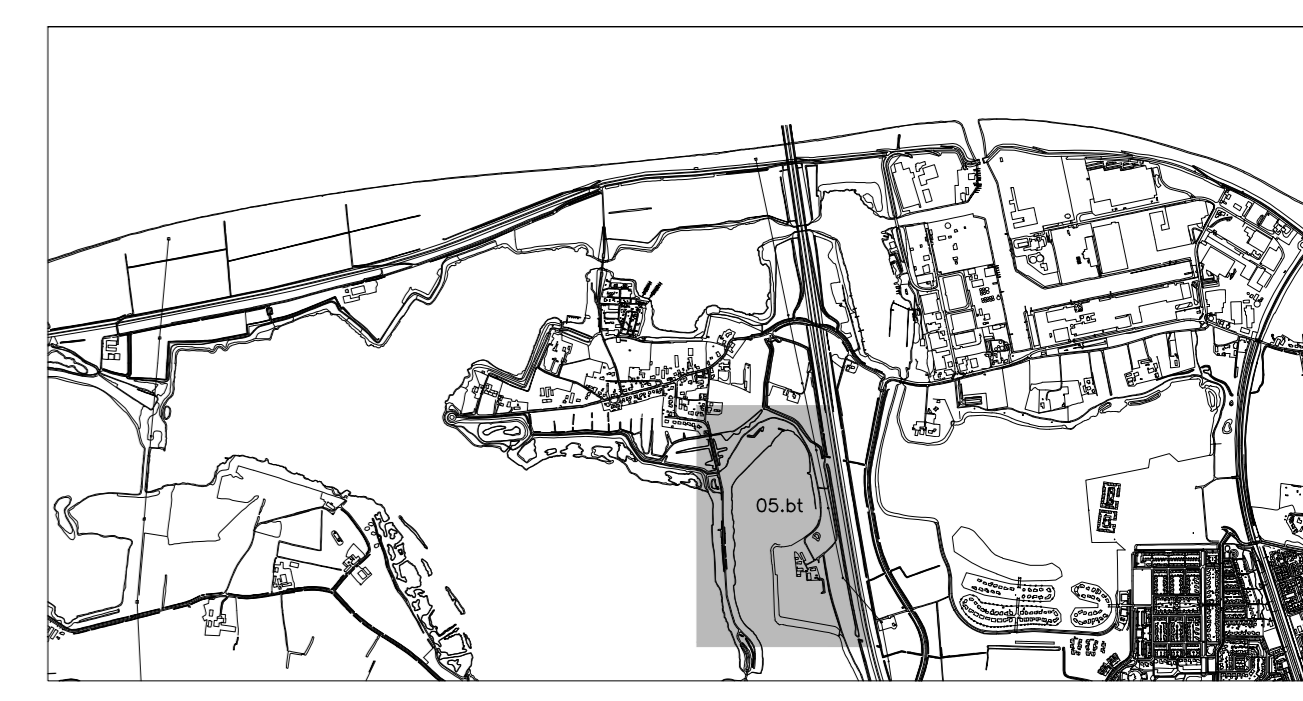


legenda

-  werkingsgrens
-  tekeninggrens
-  talud
-  water
-  sloot
-  cever
-  recreatiegebied
-  zichthoed
-  gras
-  intensief gras
-  bosplantaan
-  begrazingsgebied
-  pad, asfalt
-  halfverharding, menggranulaat
-  afroesting
-  picknickset
-  bank
-  afvalbak
-  verrooster
-  informatiebord
-  afzet- en markeringspaal, spijstalen paal
-  hoogspanningsmast
-  haag
-  bomen, conform VTA
-  bomen, onderhoud door derden

voor aansluiting zie tekeningnr. 973.00.04.bt



— ondergrond t.b.s. door de opdrachtgever

<b>Kraaijenbergse plassen</b>			
opdrachtgever <b>Gemeente Cuijk</b>	projectlocatie <b>Cuijk</b>		
Tase <b>Bestek</b>	status <b>Definitief</b>		
tek.nr. 973.01.05.bt	st. mpt	gewijzigd:	d.
datum 10-12-2014	get. wkn	a.	w.
sch. 1:1000	file beheergroepen	b.	f.
atm. AD	blad 05 bladen 08	c.	g.
onderwerp <b>Beheergroep</b>			