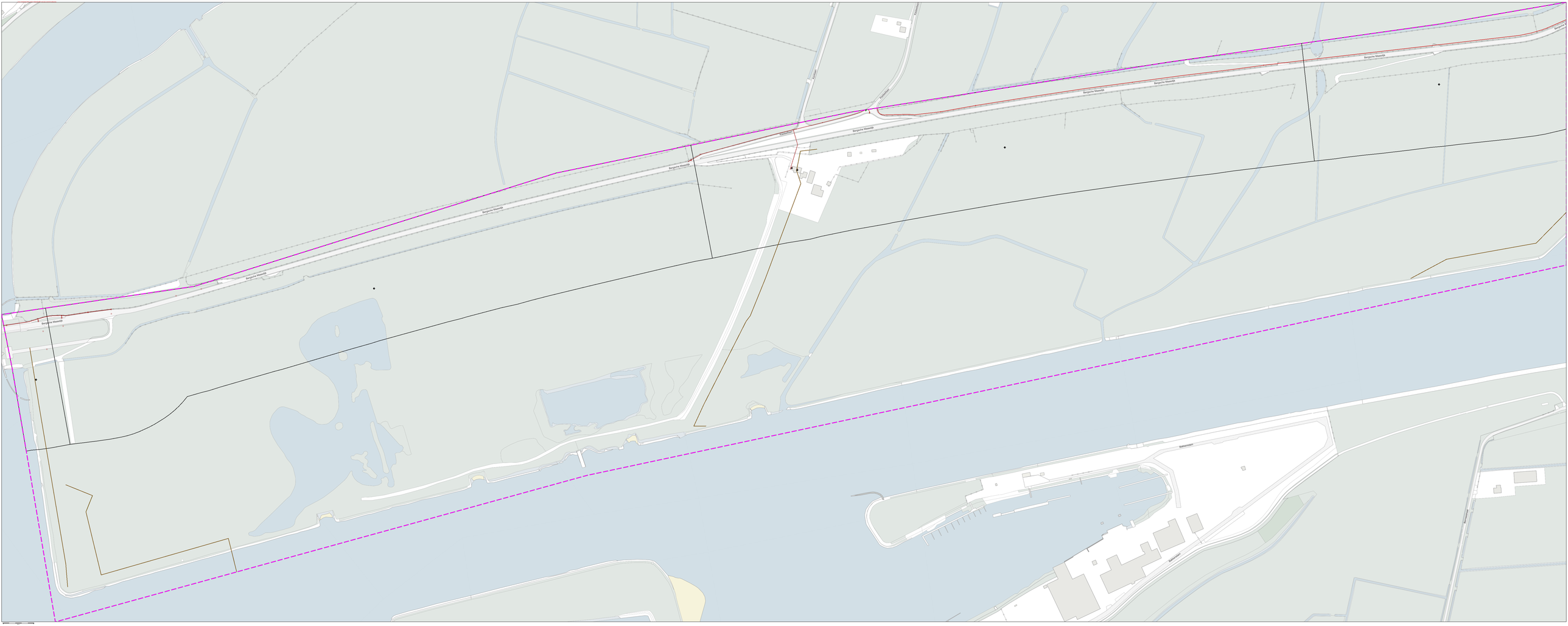
Bergsche Maasdijk
Bergsche Maasdijk
Bergsche Maasdijk

Project name: **MAASVERLEGGING - Transportstudie**
Project number: 0.0.0.

Project name: **MAASVLAKTE OLIEHAVEN - Tank Farm Area - Site Survey**
Project number: **Site Survey**

Date:	2022-08-01	14:00:00
Coordinate system:	EPSG:28992	Amersfoort / RD New
Author:	Jan Van Dijk	
Company:	Fugro	

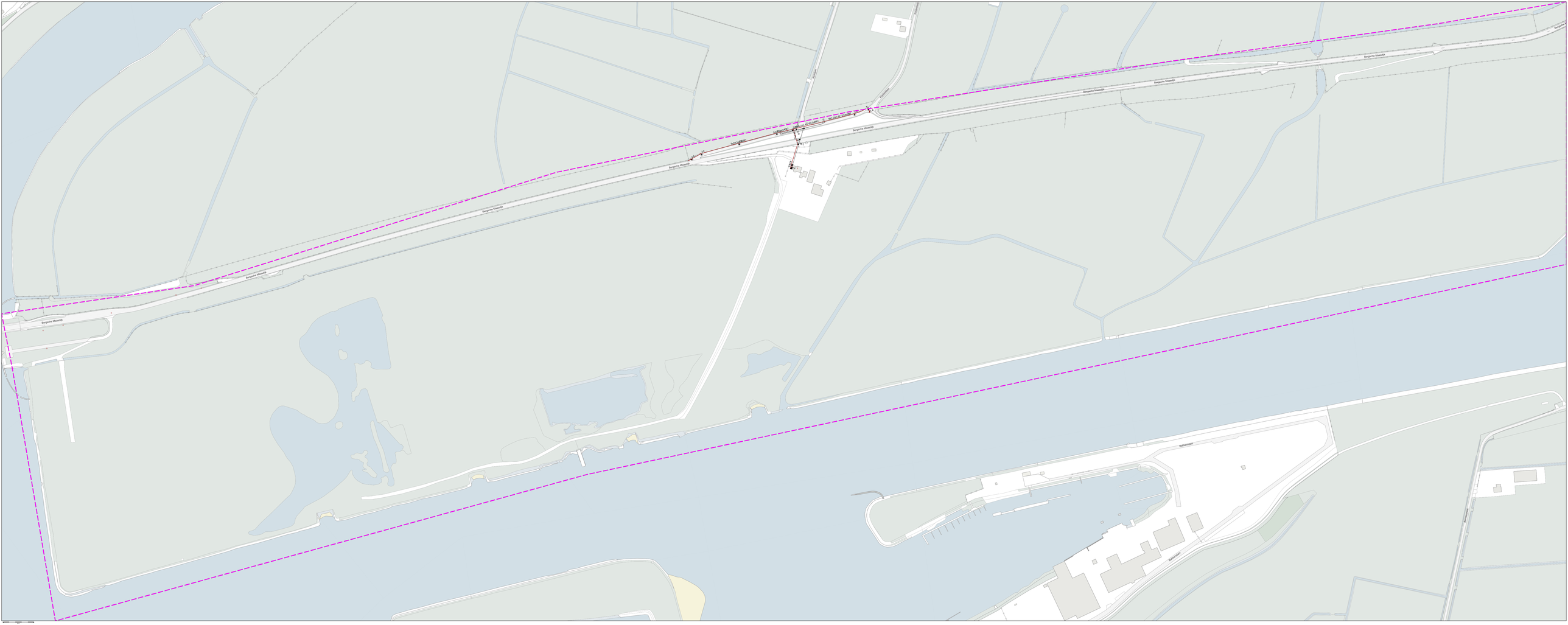
Bergsche Maasdijk
Bergsche Maasdijk
Bergsche Maasdijk

Project nummer: 0000000000000000 | Project naam: 0000000
Tekening nummer: 0000000000000000 | Revisie: 00
CCW - Kaartbladnummer
Tekening: 00 - Overzicht

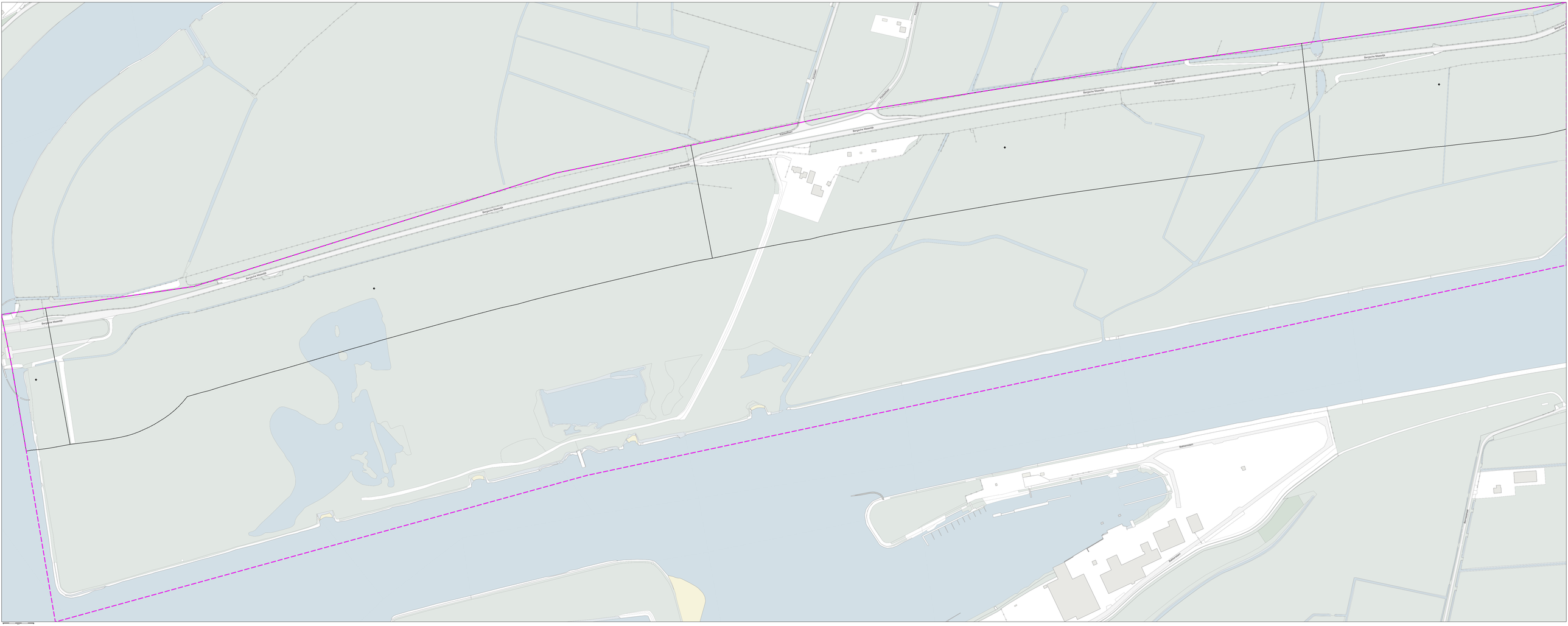
Bergsche Maasdijk
Kilsdijkje
Kilsdijk
Kilsdijkje
Bergsche Maasdijk
Bergsche Maasdijk
Bergsche Maasdijk

Project name: RAUMBERG GROUNDS - 1 Tag Version 2025-08-07
Generated on 2025-08-07 09:00:00

Area:	1.0 km²	Scale:	1:1000
Paper size:	1189 x 841 mm	Paper:	A0 Landscape
Grid:	100 x 100 m	Rotation:	0°
		Layers:	1

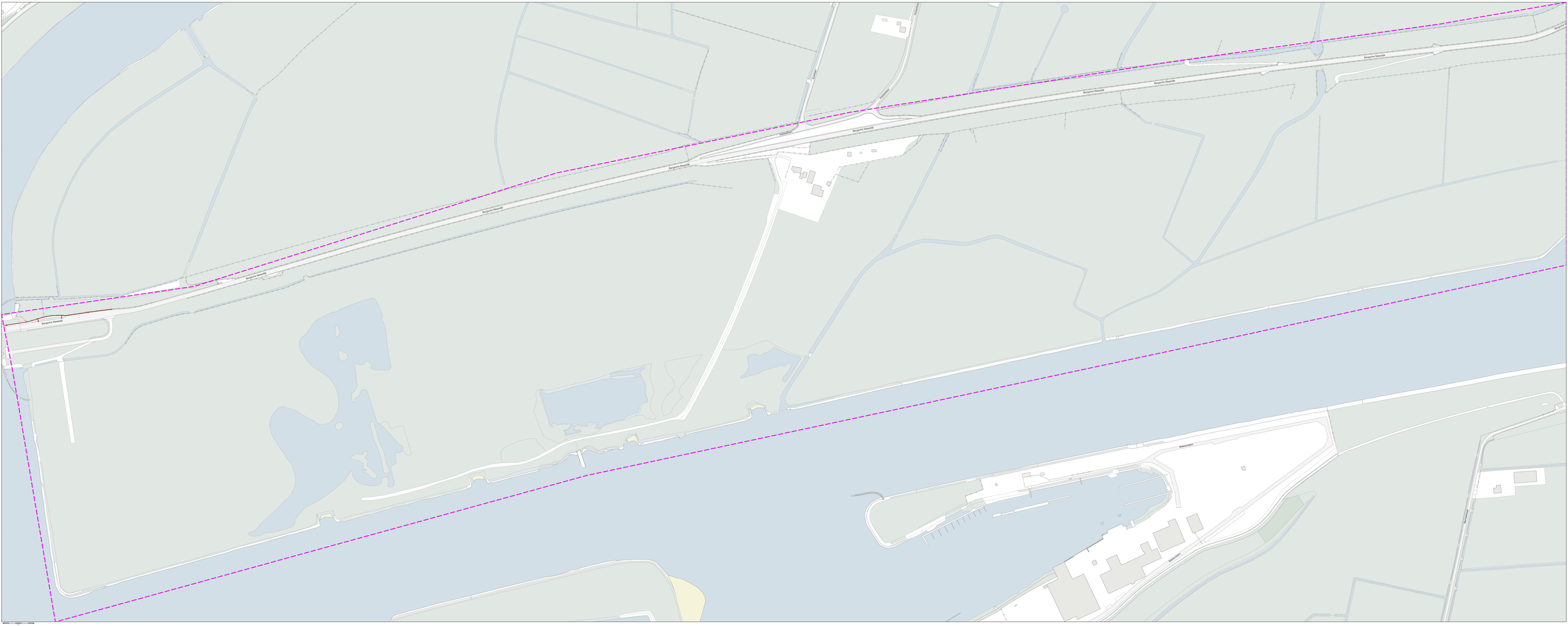
Bergische Maestrecke
Bergische Maestrecke
Bergische Maestrecke
Bergische Maestrecke
Bergische Maestrecke
Bergische Maestrecke
Bergische Maestrecke
Bergische Maestrecke
Bergische Maestrecke
Kölnerstraße
Kölnerstraße
Kölnerstraße

Project name: **BEVERSEN BAGGER - Transport SCHIP**
Project number: **2022-0000**

Date: 2022-06-14
Time: 15:00 (UTC+1)
Coordinate system: EPSG:28992 - Amersfoort / RD New
Extent: 1000 x 1000 m
Center: 155 000 E, 463 000 N
Rotation: 0.00°
Scale: 1:1000
Grid: 100 m

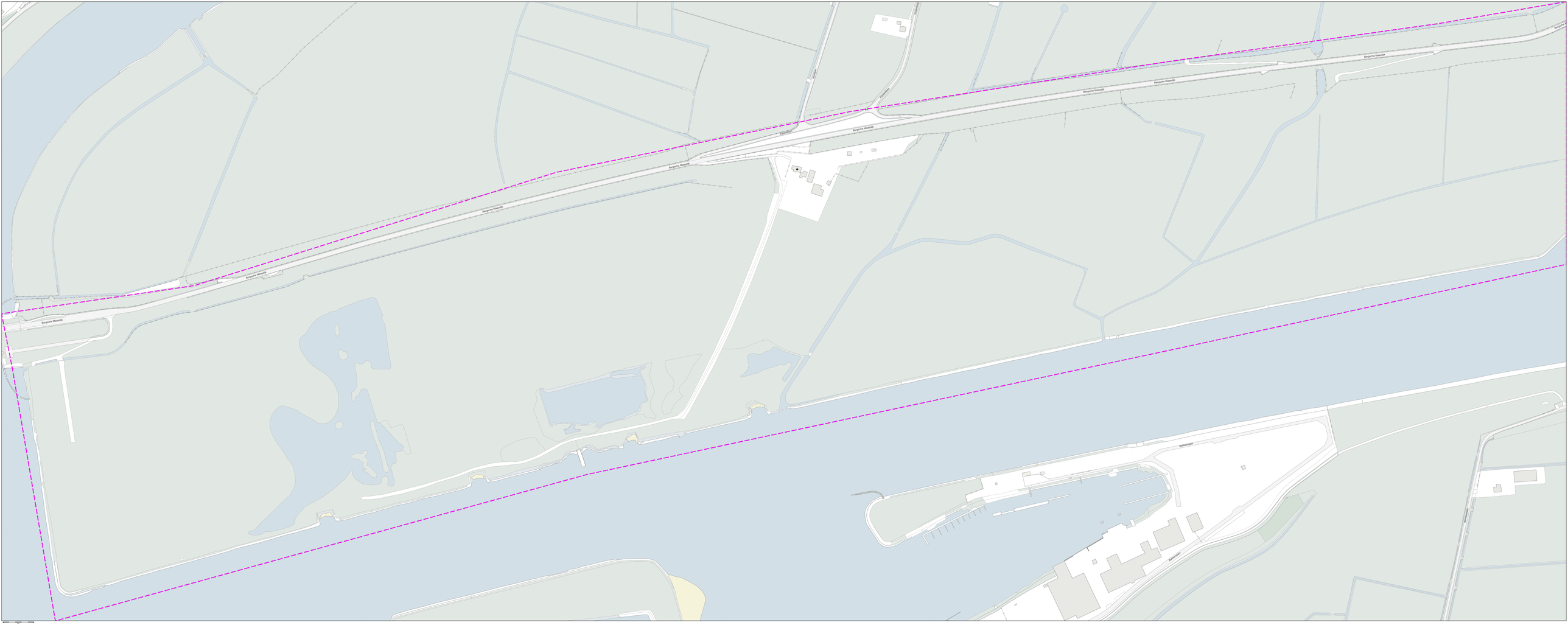

Project name: **BEVERSELDERSLUIS - Tracé Variante 1 KOZ-NBP**

Project number: 2021-0-0-0

Project name: **BEVERSELDEMOLIJN - Tracé variant 1 (AO-MER)**
Project number: **Project number not set**

Date:	2022-09-13	Time: 16:00:00
Author:	Niels Van Dijck	Plot scale: 1:1
Plot date:	2022-09-14	Plot time: 10:00:00

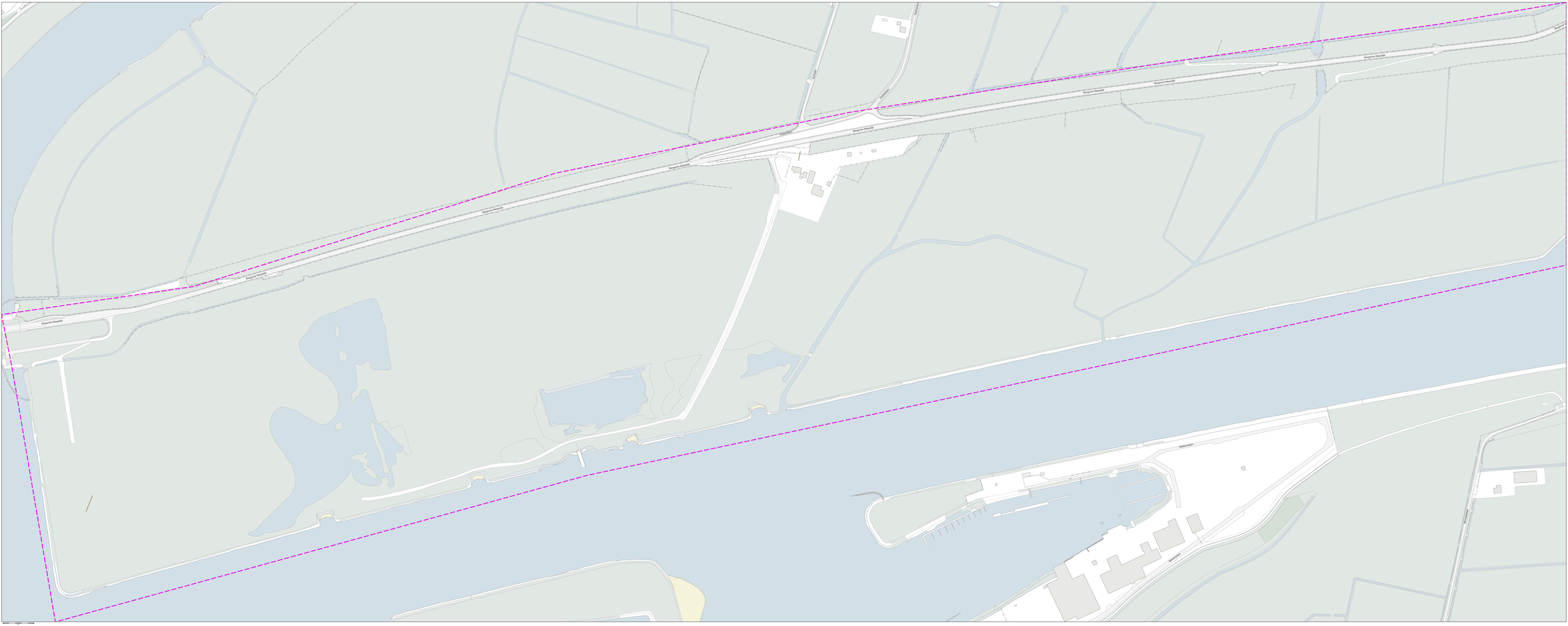
Bergsche Maasdijk
Kilsdonkweg
Kilsdonk
Kilsdonkweg
Bergsche Maasdijk
Bergsche Maasdijk
Bergsche Maasdijk

Project Naam: BEVERSTEIN BV - Transportcentrum Kerkwerve
Kaartnummer: 1

Datum: 2022-08-17
Schaal: 1:2500
Formaat: A0 (841 x 1189 mm)
Oriëntatie: Landscape

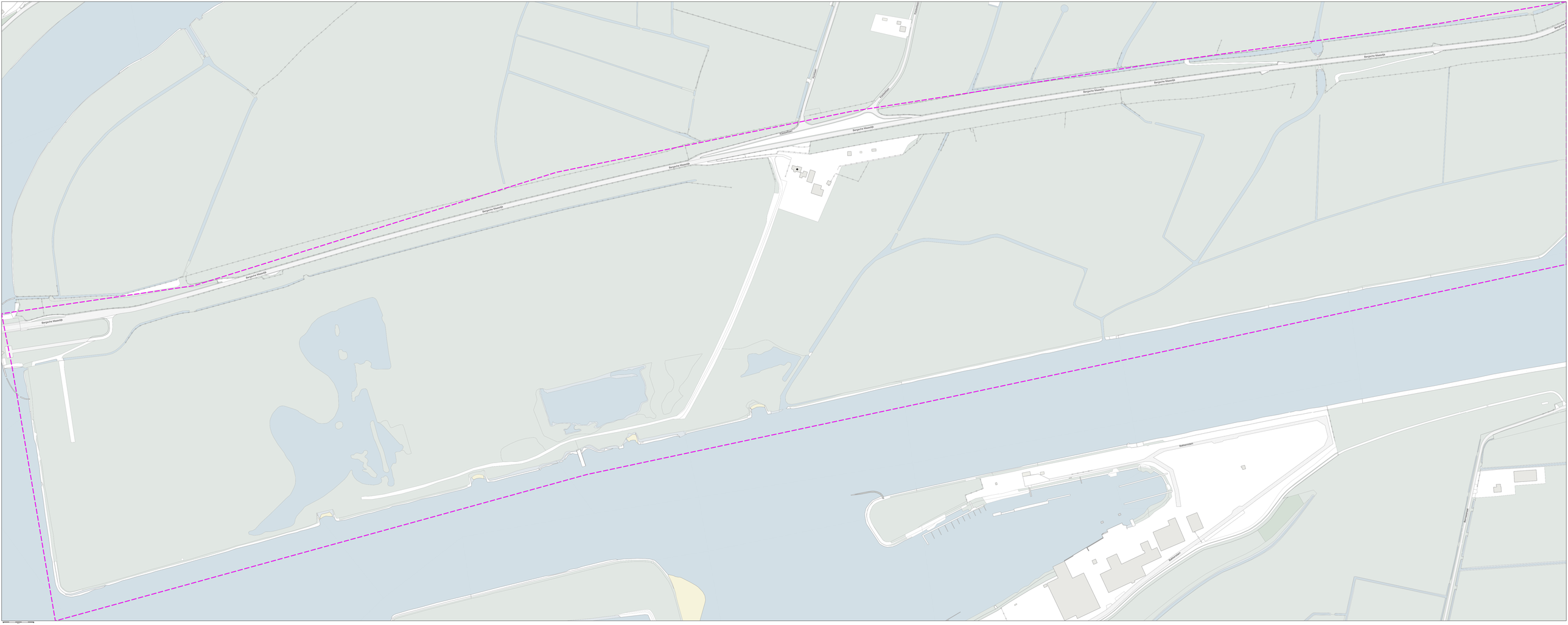
Bergsche Maasdijk
Kilsdijkje
Kilsdijk
Kilsdijkje
Bergsche Maasdijk
Bergsche Maasdijk
Bergsche Maasdijk

Project locatie: **BERGSCHE MAASDIJK - Te Ophalen 2023-0007**
Bergsche Maasdijk 1 4941 VB Raamsdonksveer
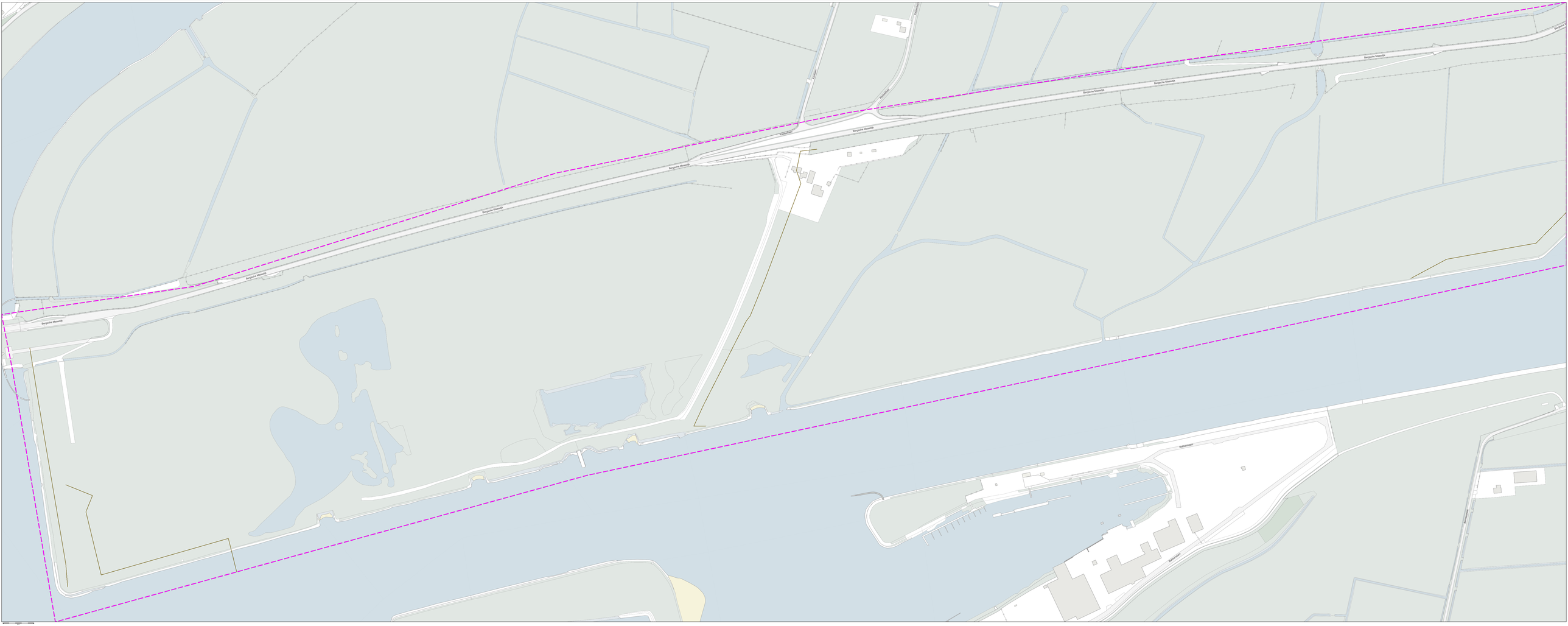
Datum:	2023-08-08	10:14
Schaal:	1:1000	A0 Landscape
Coordinaten:		RD New
		51.719,4.838