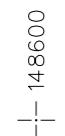
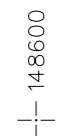


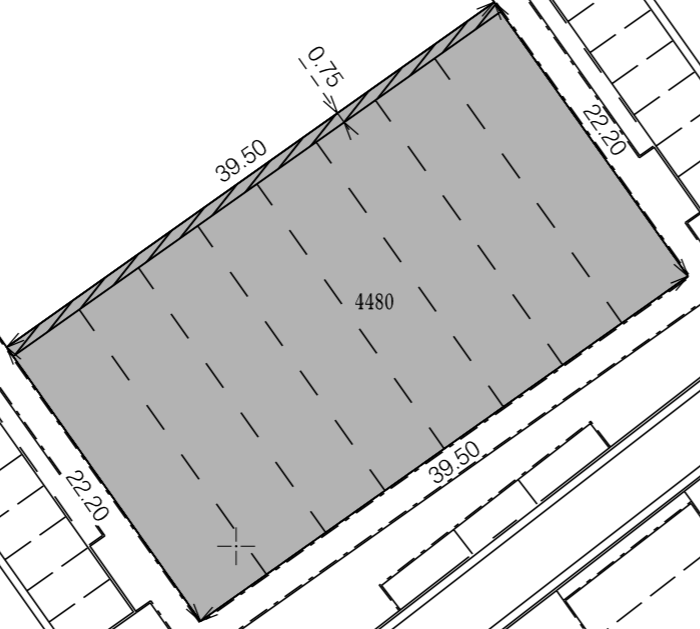
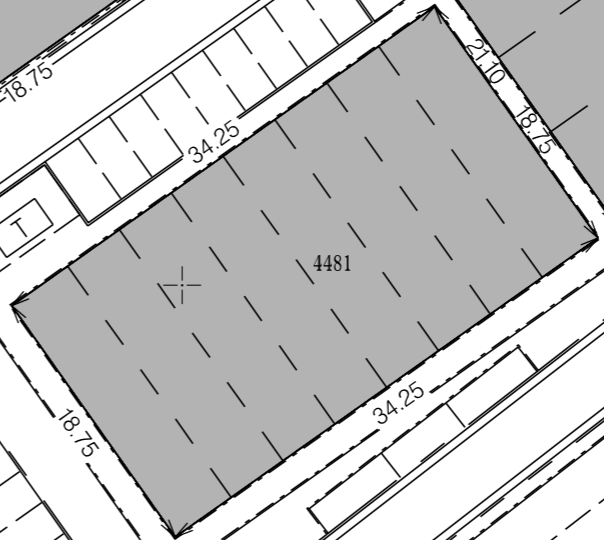
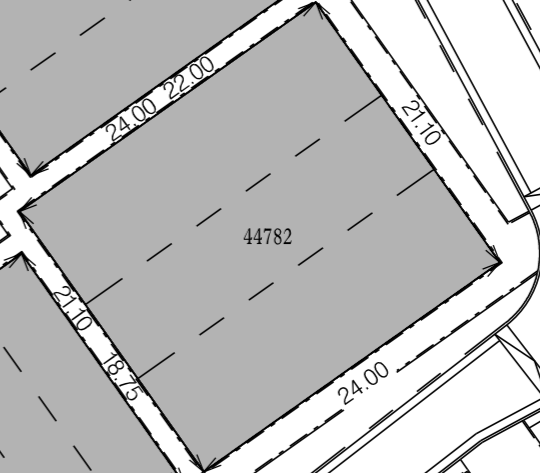
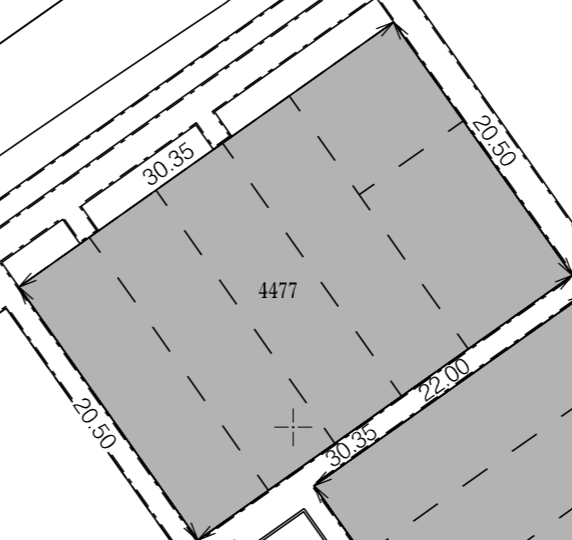
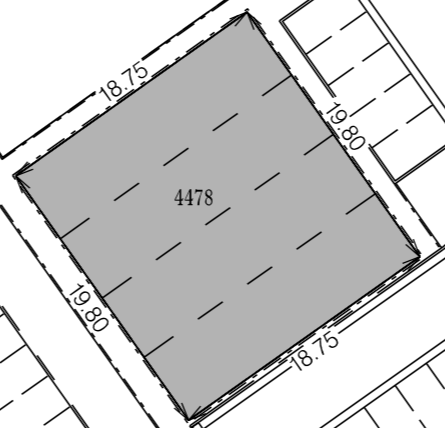
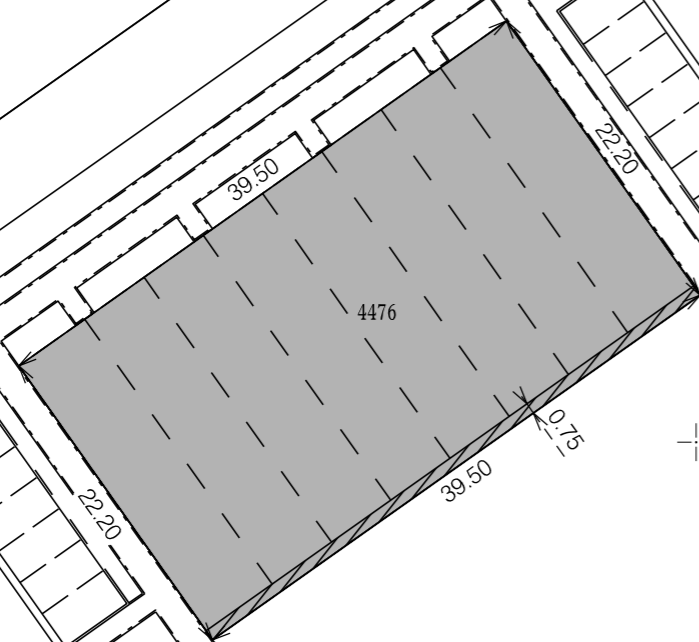
J.H. van 't Hofflaan



486600



148600



kavelvolnummer	oppervlakte	archiefnummer
4476	877 ca	92530492
4477	622 ca	92530493
4478	371 ca	92530494
4479	607 ca	92530495
4480	877 ca	92530496
4481	642 ca	92530497
4482	506 ca	92530498

Legenda

- topografie
- planmatige topografie
- recht van overpad
- gronduitgifte

Gemeente Almere Stadsbedrijf/Geo-data

GRONDTRANSACTIE t.b.v. gronduitgifte

OPPERVLAKTE TOTAAL : 4502 ca
 GEBIEDSCODE : 5F4

getekend: MK datum: 26-01-2026
 gewijzigd: datum:

akkoord	Geo-data : GSR	
	AIB (GWN) : n.v.t.	
	AIB (WL) : n.v.t.	
	GO : SK	

archief nr: 92530492

schaal 1 : 500 formaat: A3