Bijlage 12.1 Locatiekaarten perceel 1. Veluwe Noord

Veluwe Noord

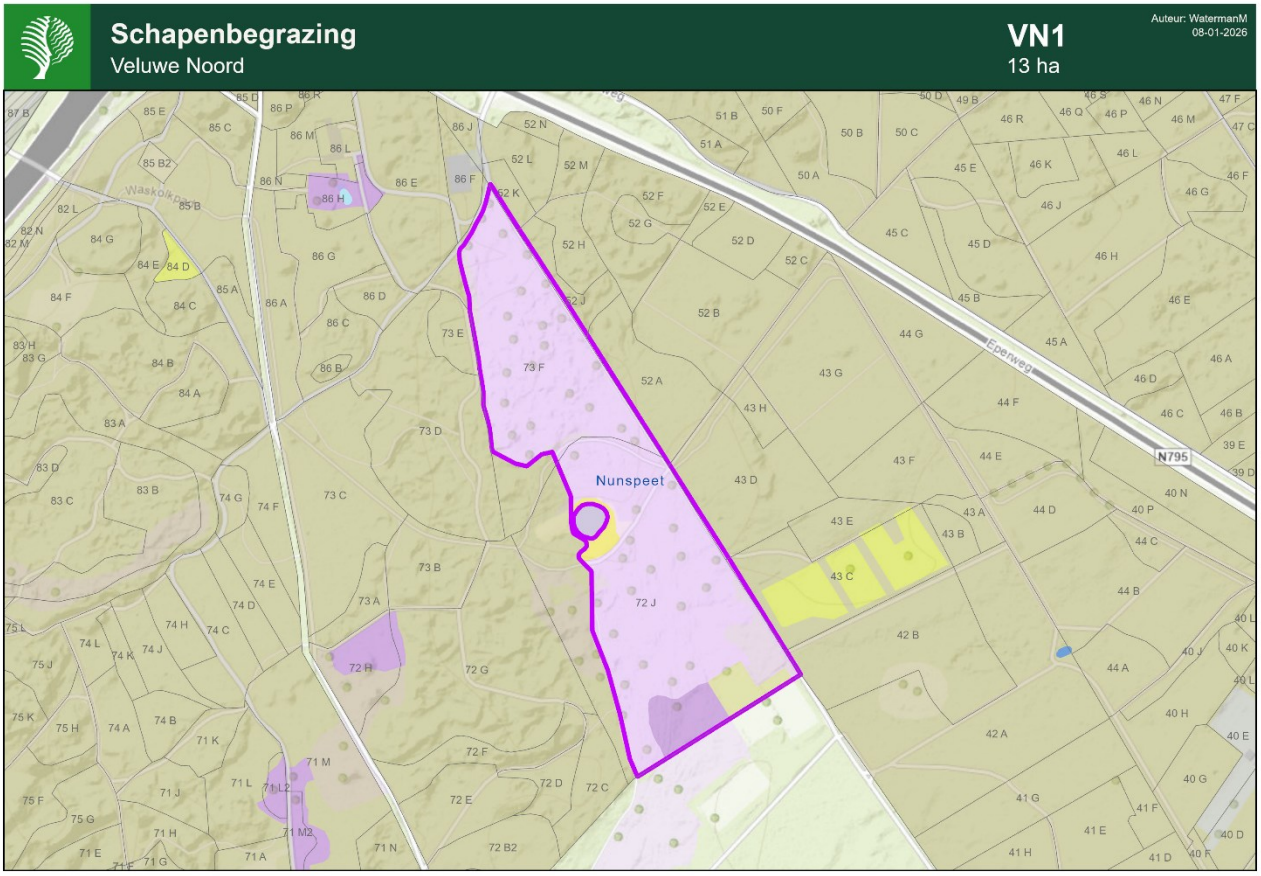

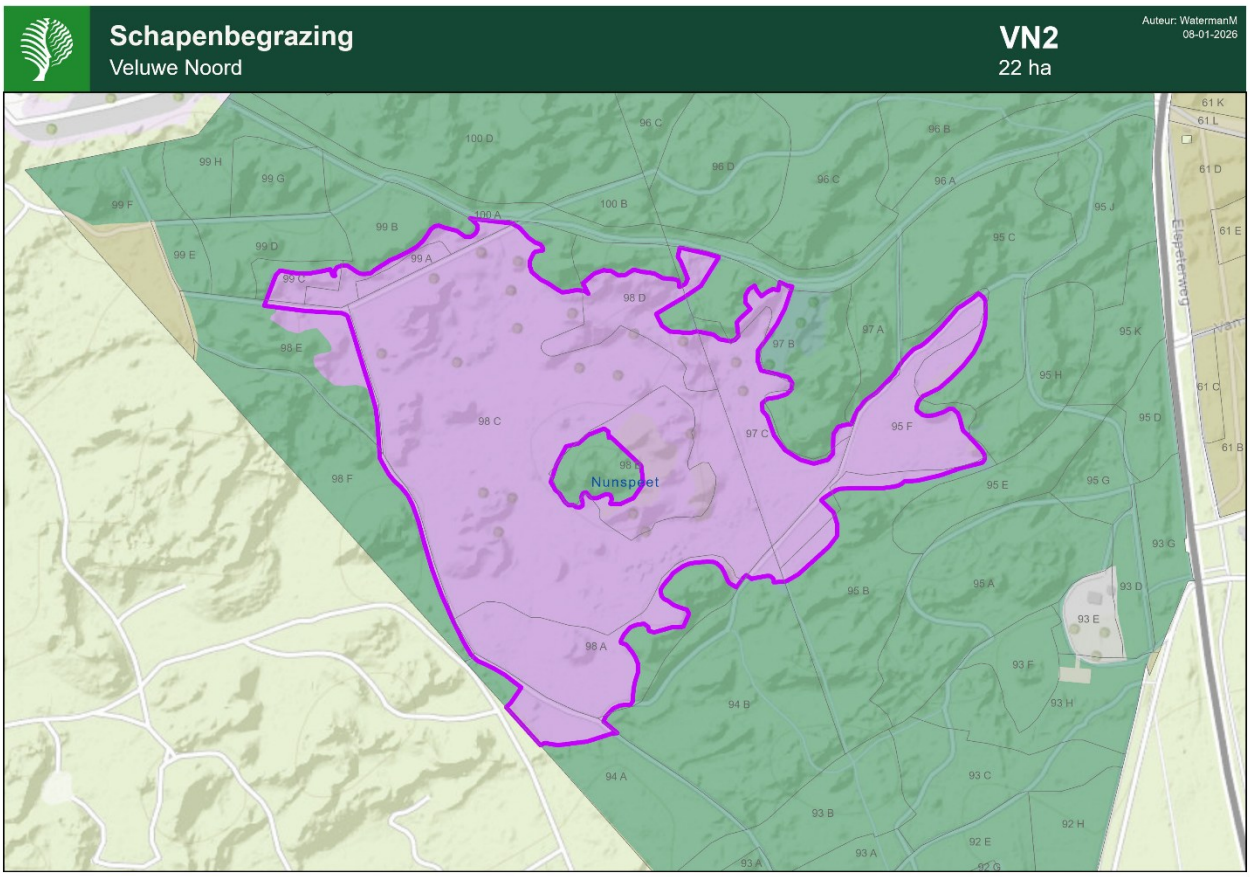

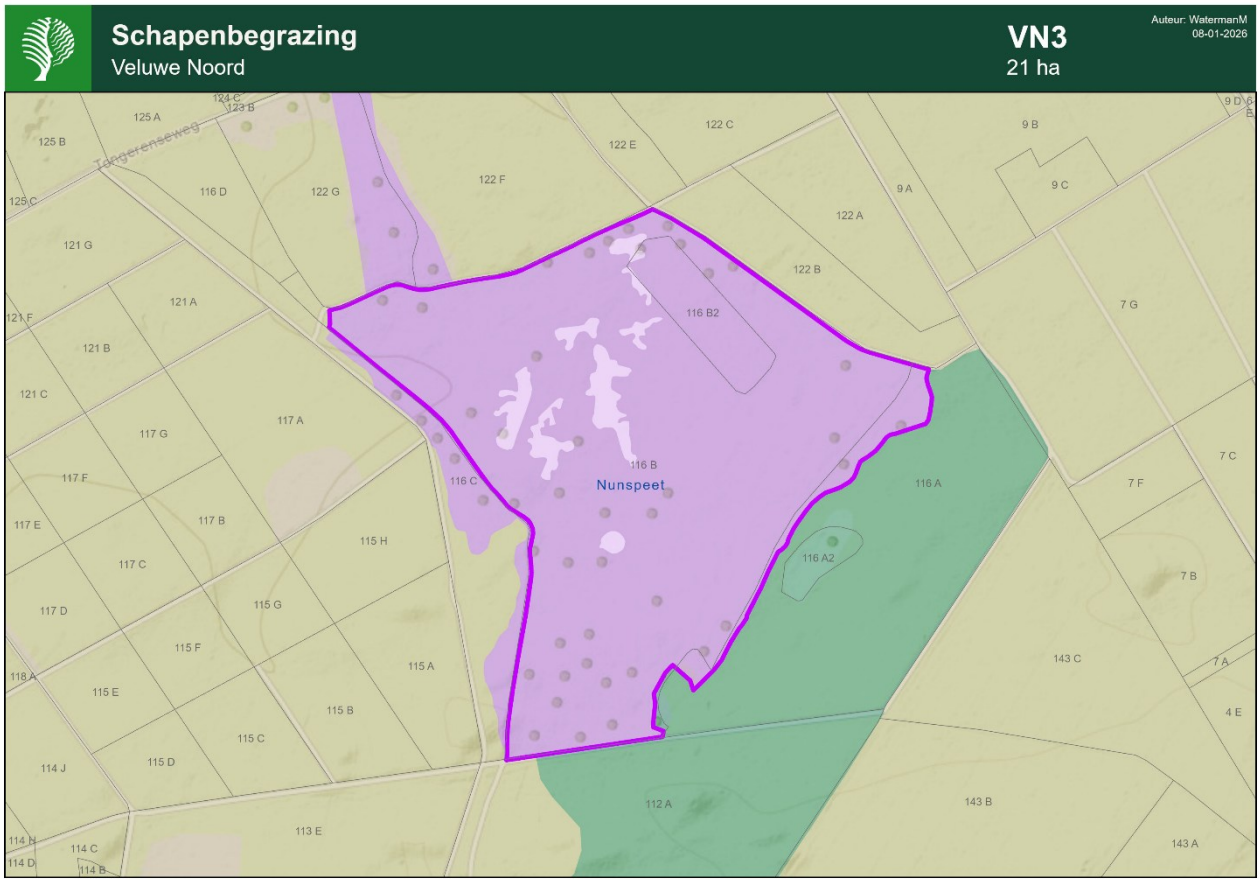
Schapenbegrazing
Veluwe Noord
VN3
21 ha
Auteur: WatermanM
08-01-2026
Nunspeet

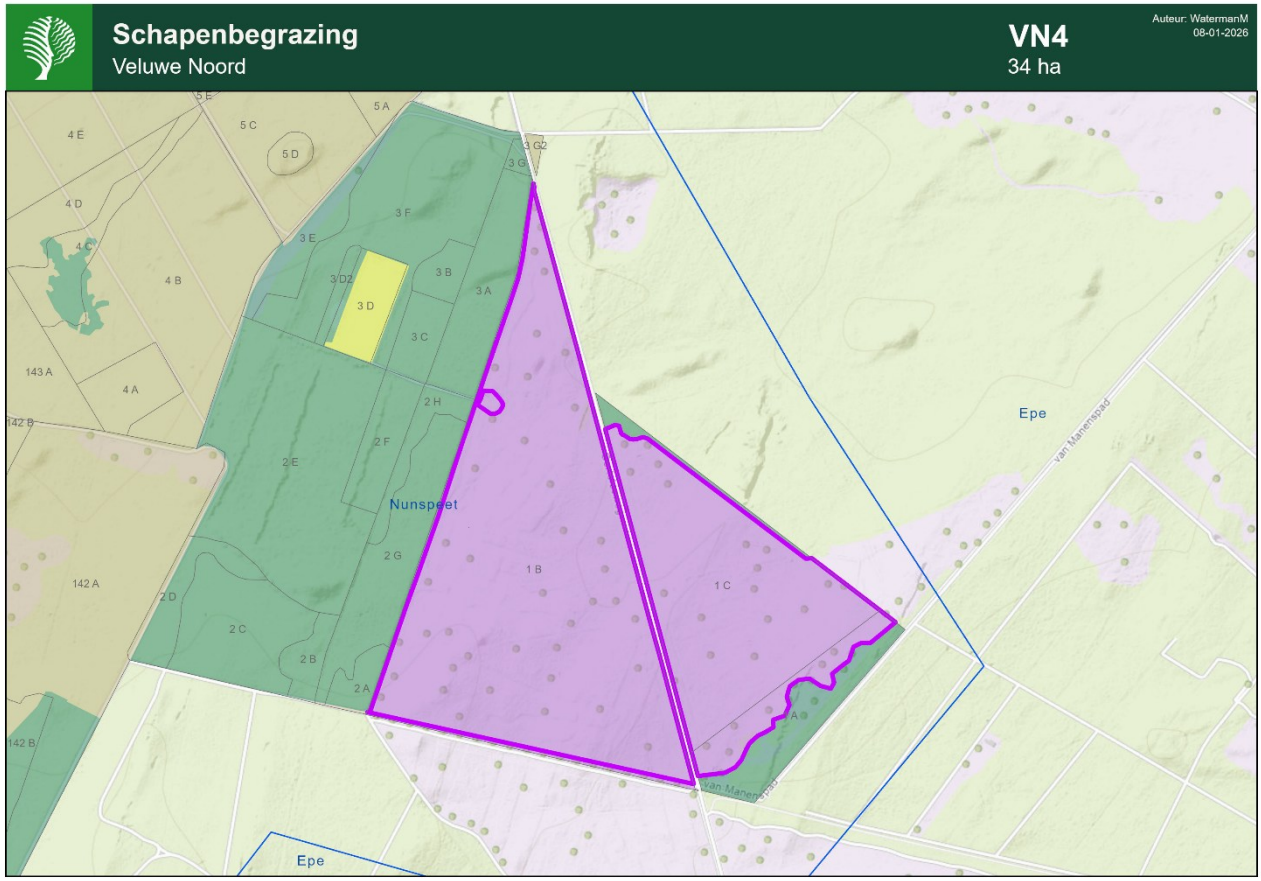
Schapenbegrazing
Veluwe Noord
VN4
34 ha
Auteur: WatermanM
08-01-2026
Nunspeet
Epe
Epe

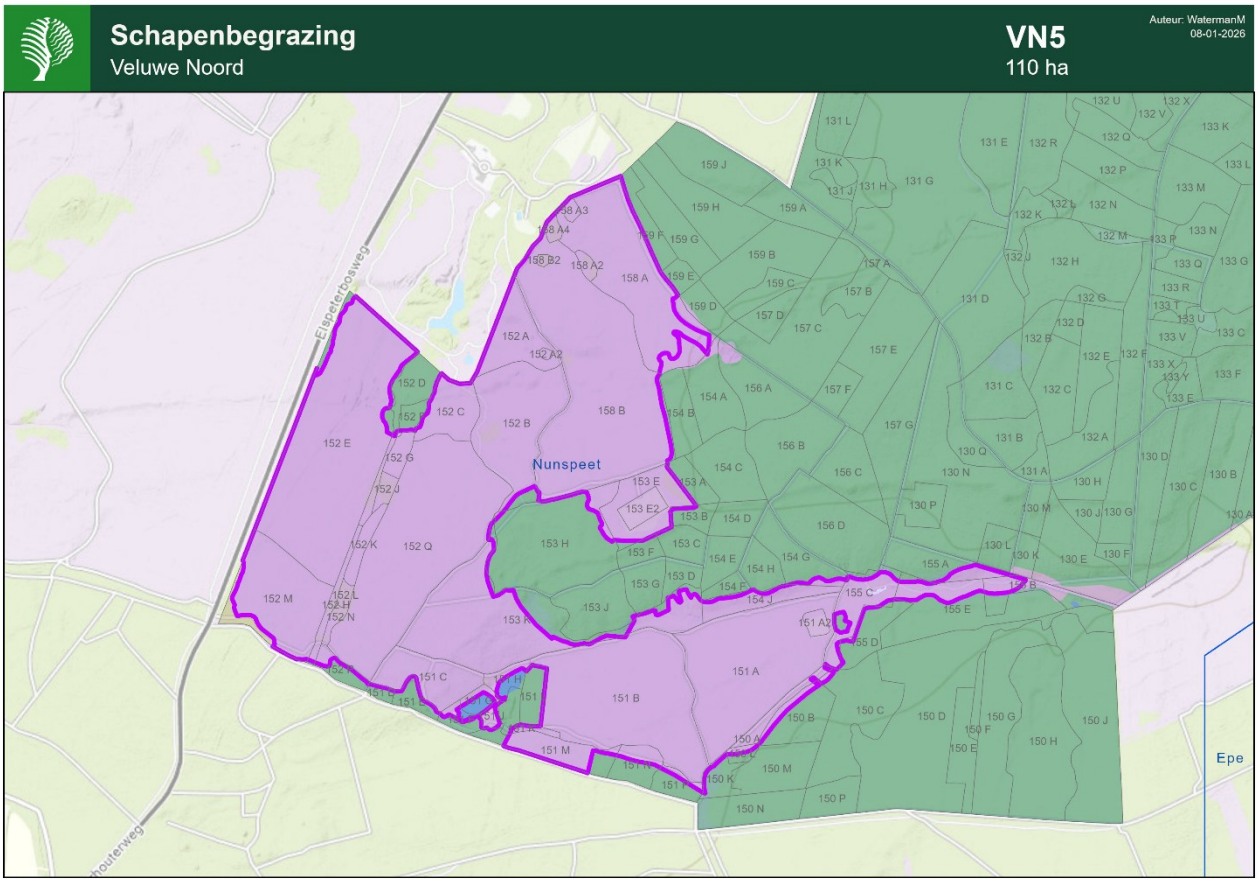
Schapenbegrazing
Veluwe Noord
VN5
110 ha
Auteur: WatermanM
08-01-2026
Nunspeet
Elspeterbosweg
Epe

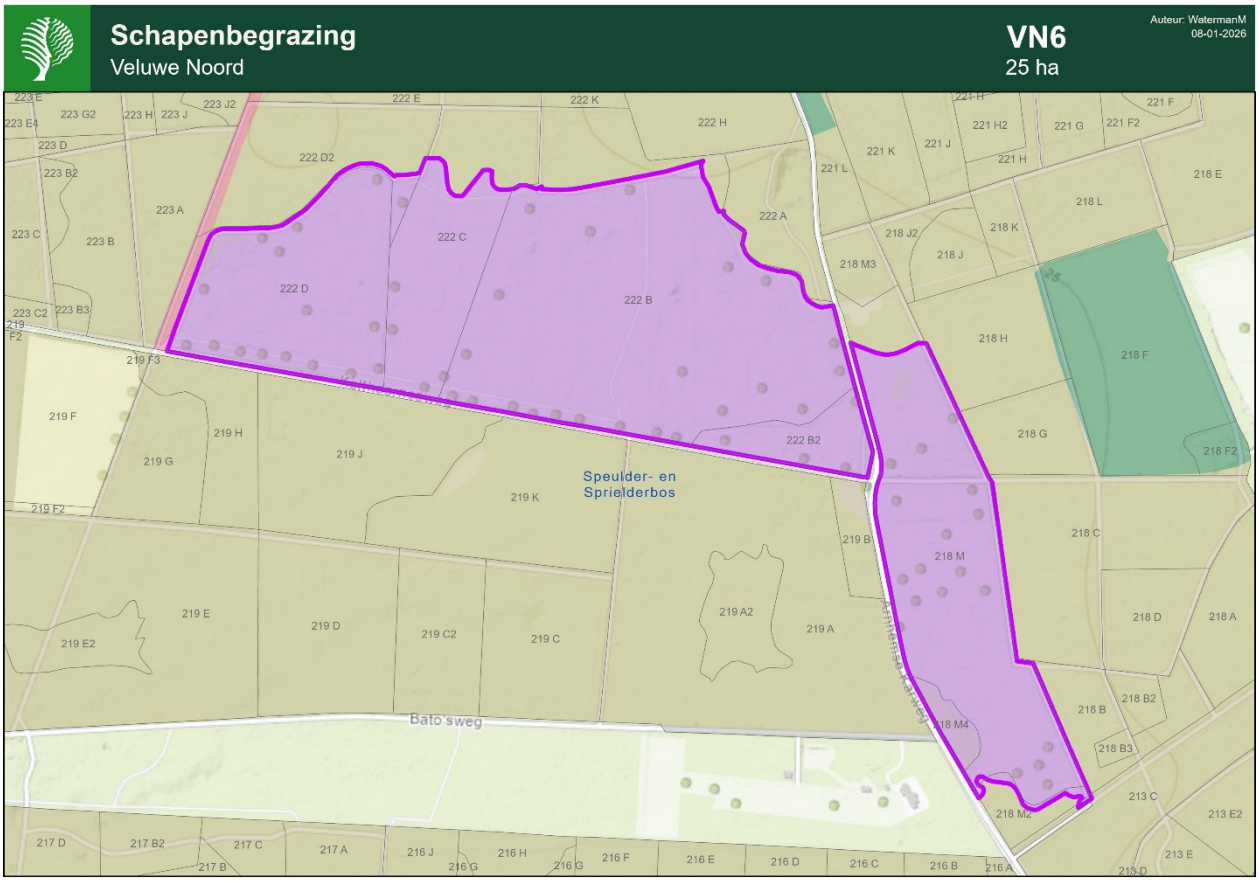
Schapenbegrazing
Veluwe Noord
VN6
25 ha
Auteur: WatermanM
08-01-2026
Speulder- en
Sprielderbos
Bato sweg

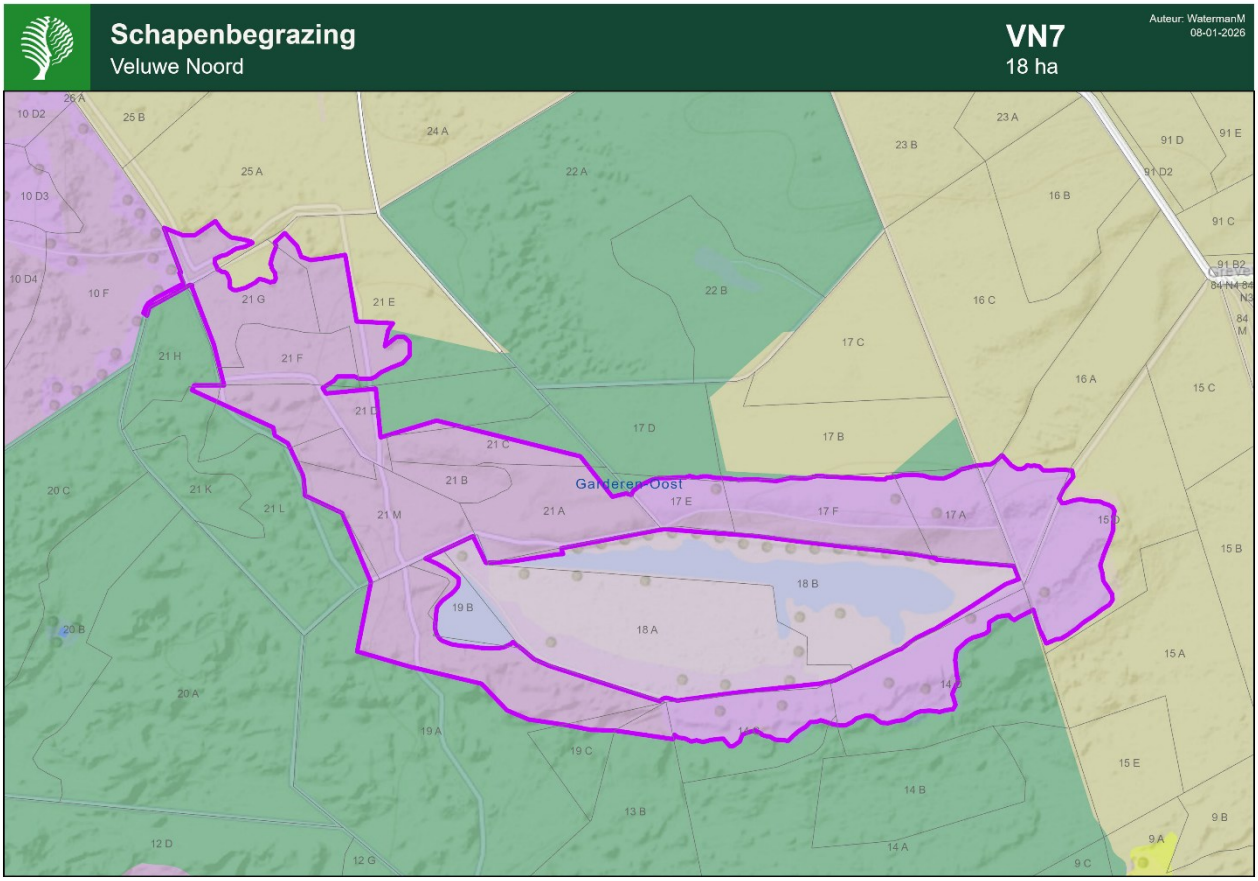
Schapenbegrazing
Veluwe Noord
VN7
18 ha
Auteur: WatermanM
08-01-2026
Garderen-Oost