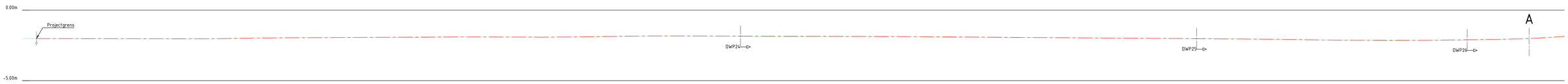



Situatie Gooiseweg (links) km 21.30 - 22.35

horizontale schaal 1:1000
verticale schaal 1:100

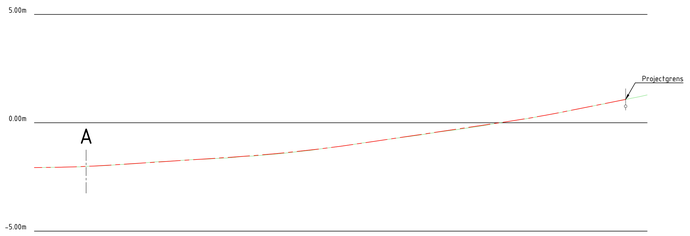

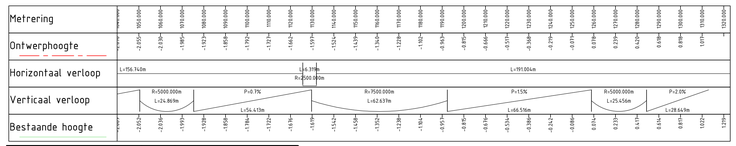

Situatie Gooiseweg (links) km 22.35 - 22.60

horizontale schaal 1:1000
verticale schaal 1:100

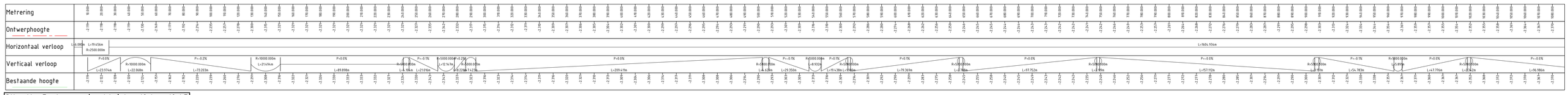

Situatie Gooiseweg (rechts) km 18.4 - 19.45

horizontale schaal 1:1000
verticale schaal 1:100

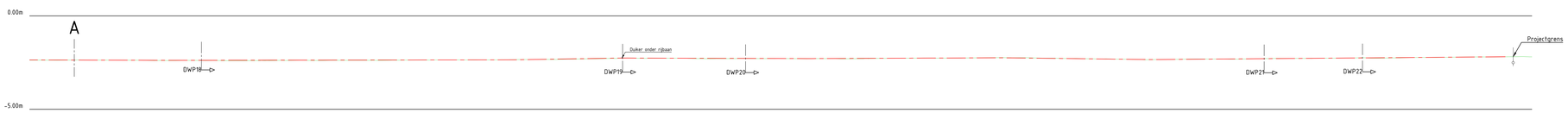

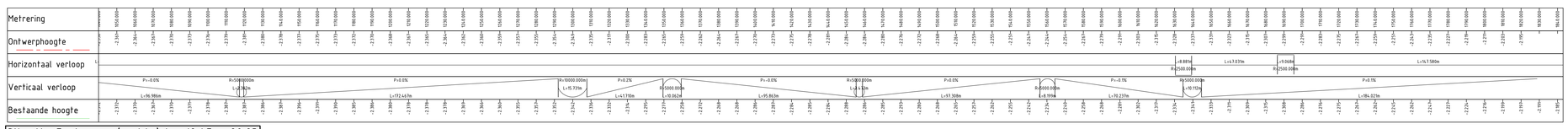

Situatie Gooiseweg (rechts) km 19.45 - 20.23

horizontale schaal 1:1000
verticale schaal 1:100

Verklaring

Maten in meters, tenzij anders vermeld
Peilmaten in meters t.o.v. NAP, tenzij anders vermeld
Materiaalmaten in mm, tenzij anders vermeld

BESTEKSTEKENING	DEFINITIEF
Niet Jaarlijks Onderhoud Gooiseweg km 17.9 - 22.6 en Larserweg km 95.5 - 96.1 VERTICAAL ALIGNEMENT - Blad 2	Proj. no.: 22115 Bestek no.: 22115-10 Dossier no.: -
gef.: RLa 28-03-2023 gew.: RLa 11-05-2023 gez.: MSt 11-05-2023 revisie: B01	schaal: 1:100 / 1:1.000 bladnr.: 18 in 22 bladen
PROVINCIE FLEVOLAND	formaat: A0 tek.nr.: PFL230385

bs2022-120-on-af-001.dwg