gemaal Witte Brug

3

SCHAAL 1:100

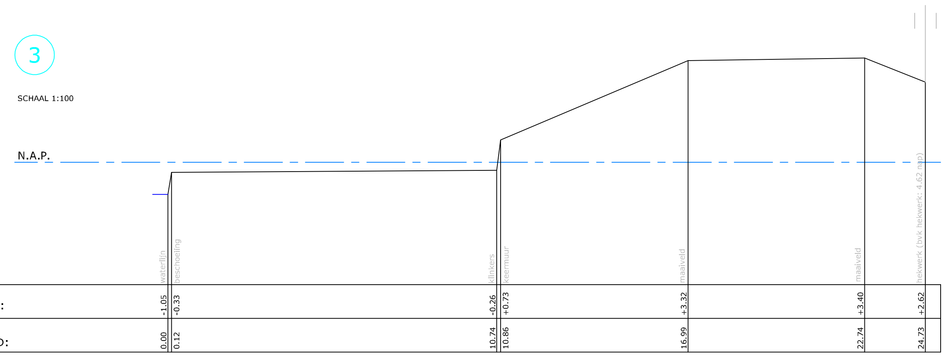

2

SCHAAL 1:100



2

SCHAAL 1:100

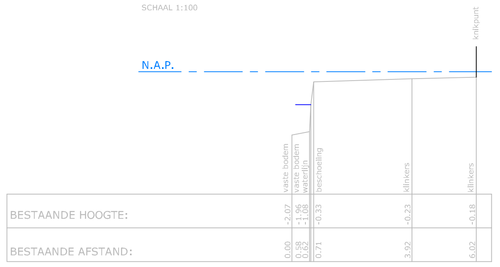

2a

SCHAAL 1:100

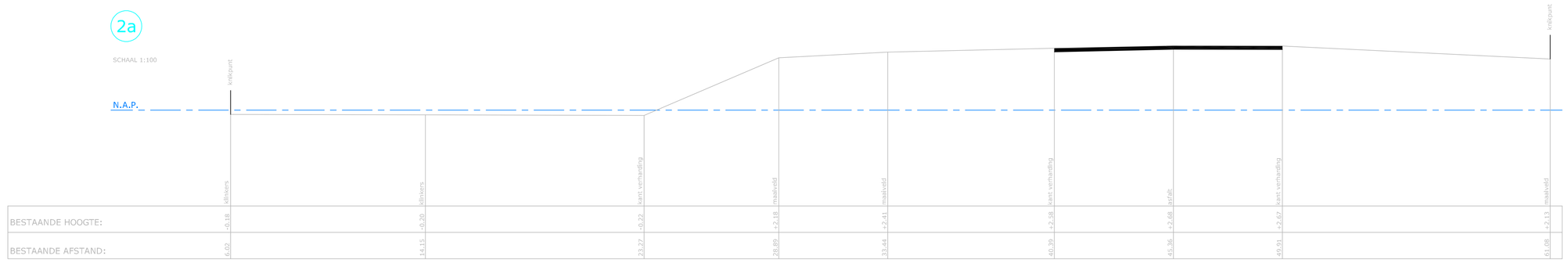

2b

SCHAAL 1:100

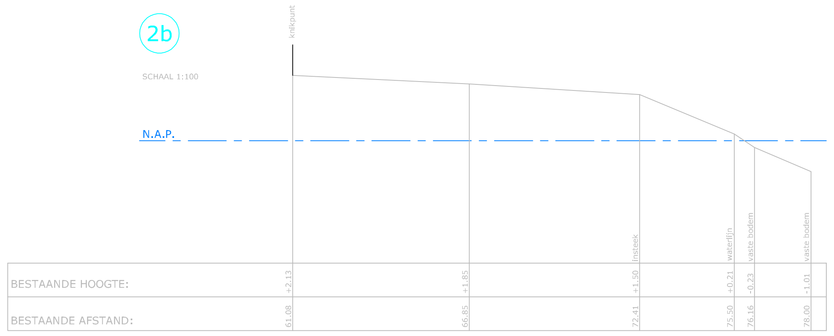

gemaal de Haas van Dorsser

1

SCHAAL 1:100

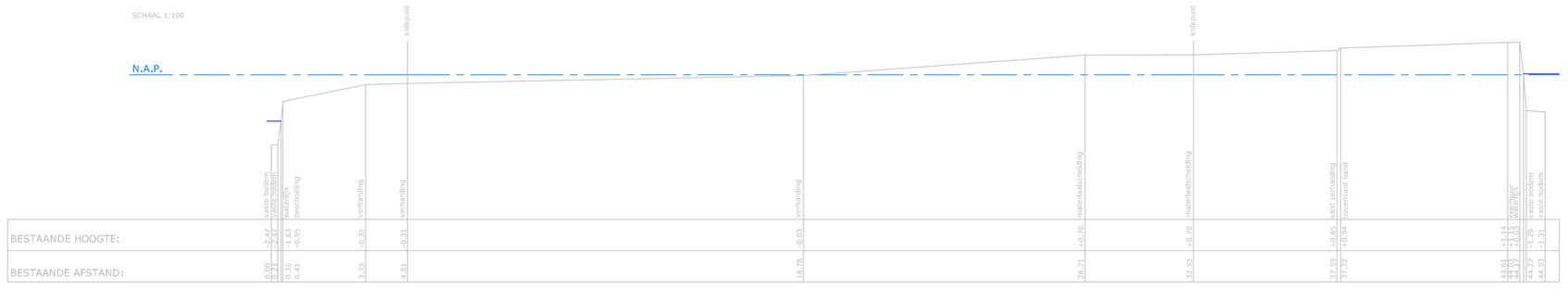

1

SCHAAL 1:100

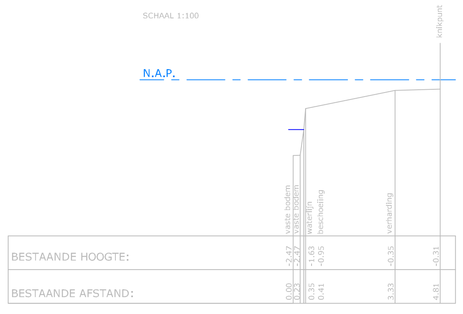

1a

SCHAAL 1:100

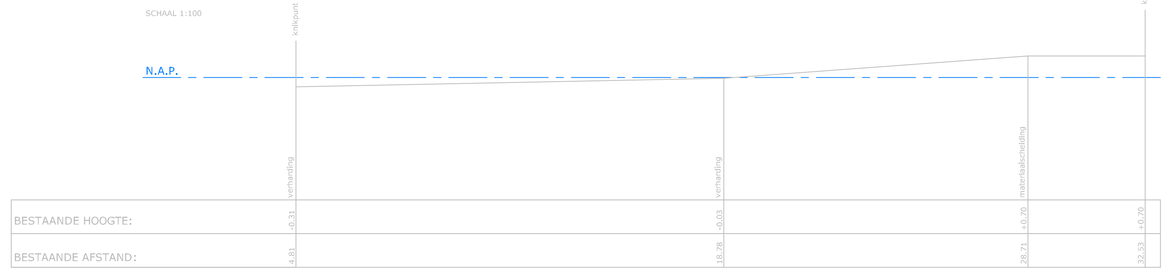

1b

SCHAAL 1:100

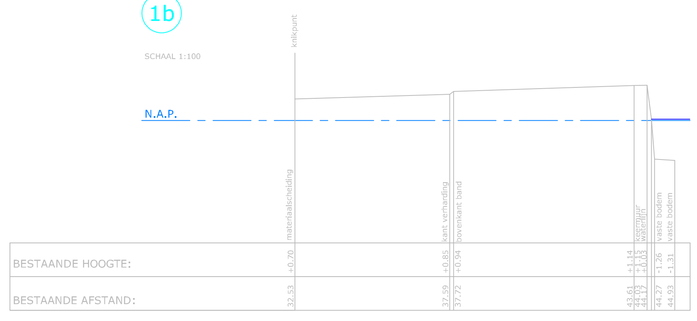

NOODPOMPEN GEMALEN

WITTE BRUG & HAAS VAN DORSSER

GOEREE OVERFLAKKEE

Versie : 13-10-2021

Schaal : 1:100

Project :

Blad 2 van 2

Meetdatum : 11-10-2021

Referentie : 185085

Auteur : MARDHO

Hoogheemraadschap Hollandse Delta

Handelsweg 100 Postbus 4103 2980 GC RIDDERKERK

tel. 088 - 974 30 00 fax 088 - 974 30 01 www.wshd.nl info@wshd.nl

Topografische ondergrond (c) Topografische Dienst Kadaster, Emmen