

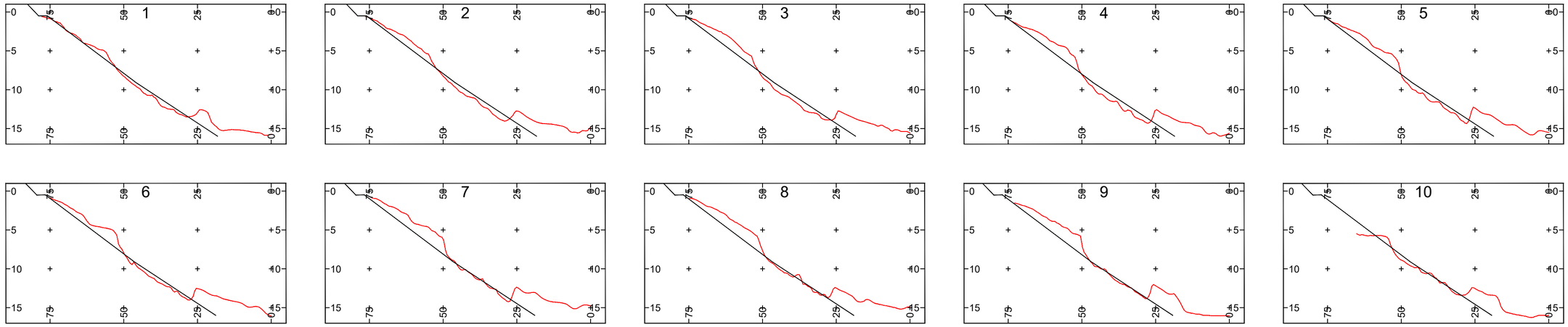

Dwarsprofielen peiling 12/02/2021 t.o.v. theoretisch profiel

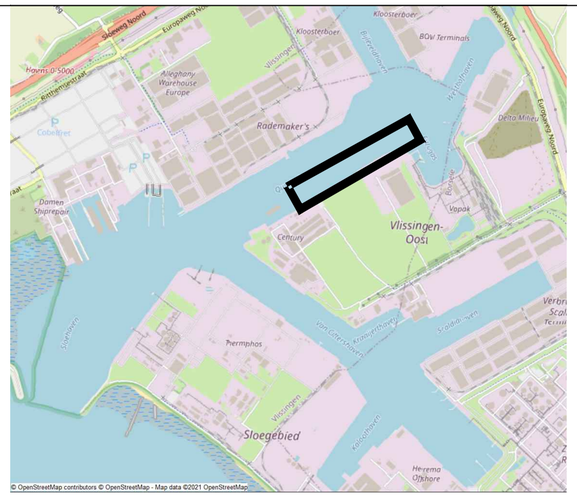

North Sea Port
Havennummer 1151
Postbus 132, 4530 AC Terneuzen, Nederland

t. +31 115 647 400
f. +31 115 647 500

www.northseaport.com

Quarleshaven

Uitpeiling baggerwerkzaamheden talud
NAP 12 maart 2021

Scale 1:2000

50 m 100 m 150 m

Peilboot: Harmonie
Datum van opname: 12/03/2021
Diepten in m t.o.v. het referentievlak v. NAP (NAP = LAT + 2.56)
Coördinaat systeem: ETRS 89 - RD (2008)
Plaatsbepaling: Pos MV
Echosounder: Multibeam Teledyne Reson Seabat T50

Surveyor: JDG - North Sea Port
Layout: JDG - North Sea Port
Datum: 26/02/2021
Formaat: A2