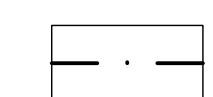
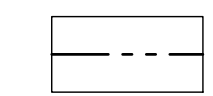
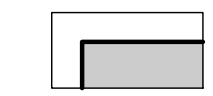
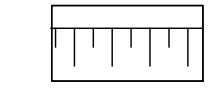
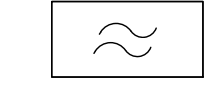
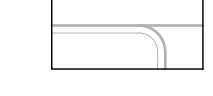
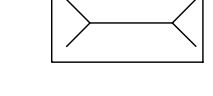
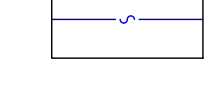
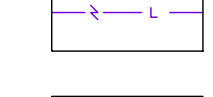
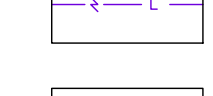




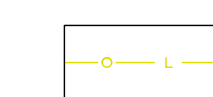
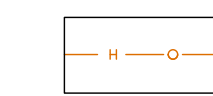
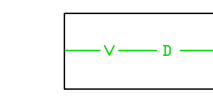
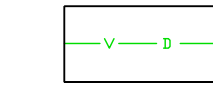
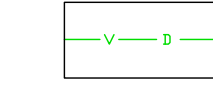
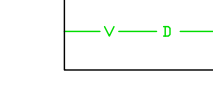
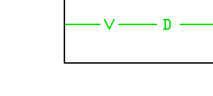
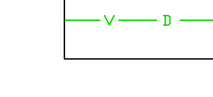
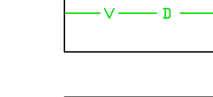



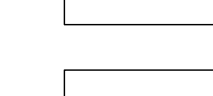
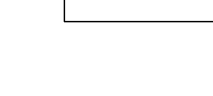


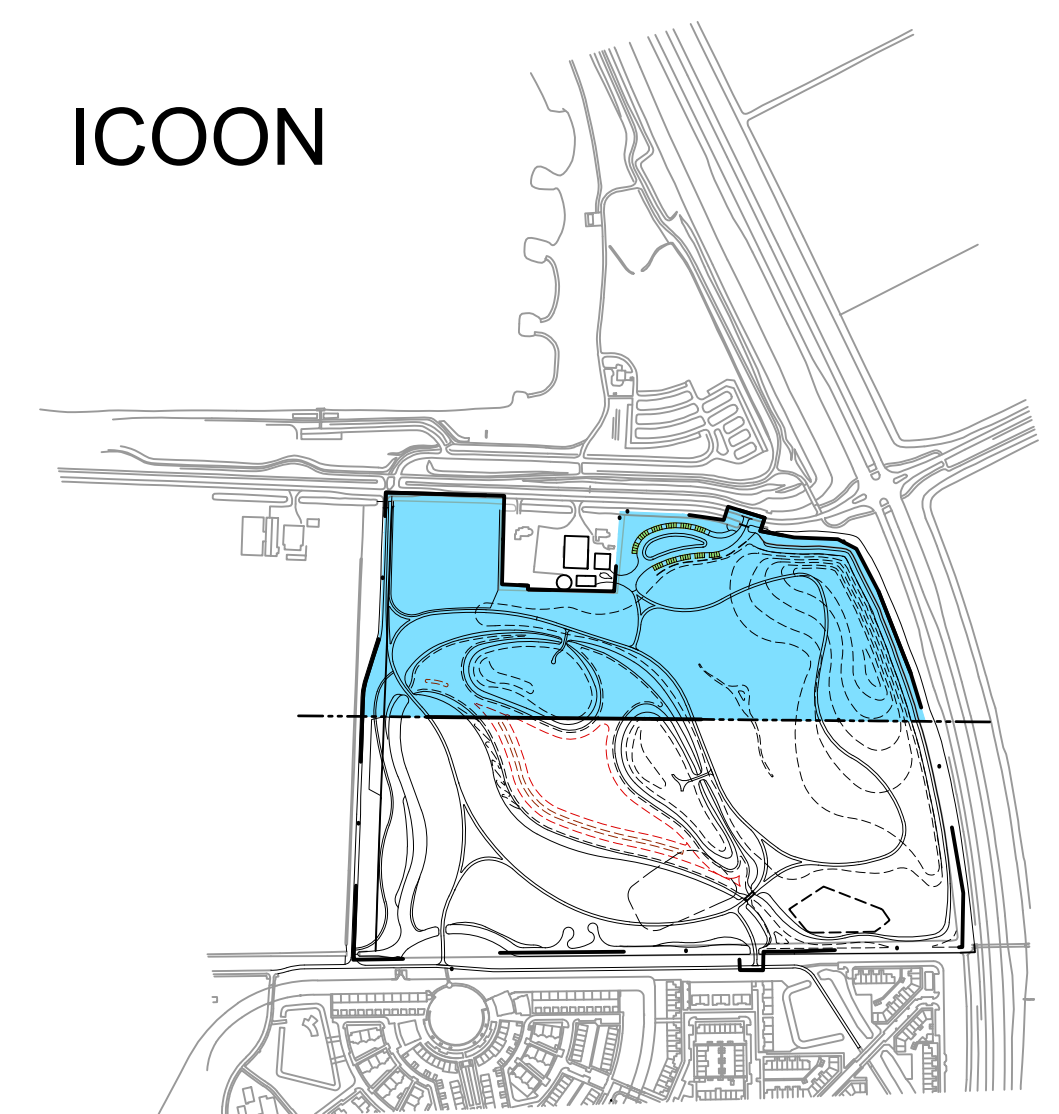
tek. nr. 1515.00.03
tek. nr. 1515.00.04

tek. nr. 1515.00.03
tek. nr. 1515.00.04

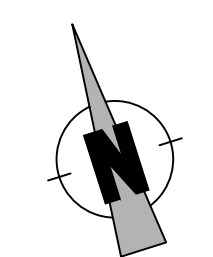
Legenda

-  werkgrans
-  tekeninggrans
-  bebouwing
-  talud
-  water
-  nieuwe situatie
-  bestaande duiker
-  water (PWN)
-  laagspanning (Gemeente Alkmaar)
-  laagspanning (Gemeente Langedijk)
-  laagspanning (Llender)
-  laagspanning (Recreatie Noord-Holland)
-  laagspanning (vdbpro nordholweg)
-  middenspanning (Llender)
-  gas lage druk (Recreatie Noord-Holland)
-  gas hoge druk (Recreatie Noord-Holland)
-  datatransport (HVC)
-  datatransport (KPN)
-  datatransport (Llender)
-  datatransport (Recreatie Noord-Holland)
-  datatransport (Relined)
-  datatransport (vdbpro nordholweg)
-  datatransport (Ziggo)
-  warmtinet (HVC)
-  riolering vrijerval (Gemeente Alkmaar)
-  riolering vrijerval (Gemeente Langedijk)
-  riolering vrijerval (vdbpro nordholweg)
-  riolering persleiding (WS holnoordkw)

ICOON



- ondergrond; uitvoerings tekening
- alle hoogtes in meters Low N.A.P. tenzij anders is vermeld
- alle moeten in meters tenzij anders is vermeld



Inrichting Natuurpark Geestmerloo

opdrachtgever: **Recreatieschap Geestmerambacht Koedijk** projectlocatie: **Geestmerambacht Koedijk**

Bestek status: **Definitief**

tek. nr. 1515.00.03.be	st. MGT	gvt. RGF	aanwijzing:	d.
datum: 01-07-2019	afm. AD+	k.		e.
sch. 1:500	blad 03	bladen 11	b.	f.
file: 1515_00_K36.dwg			c.	g.

Bestaande kabels en leidingen met nieuwe situatie