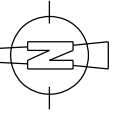
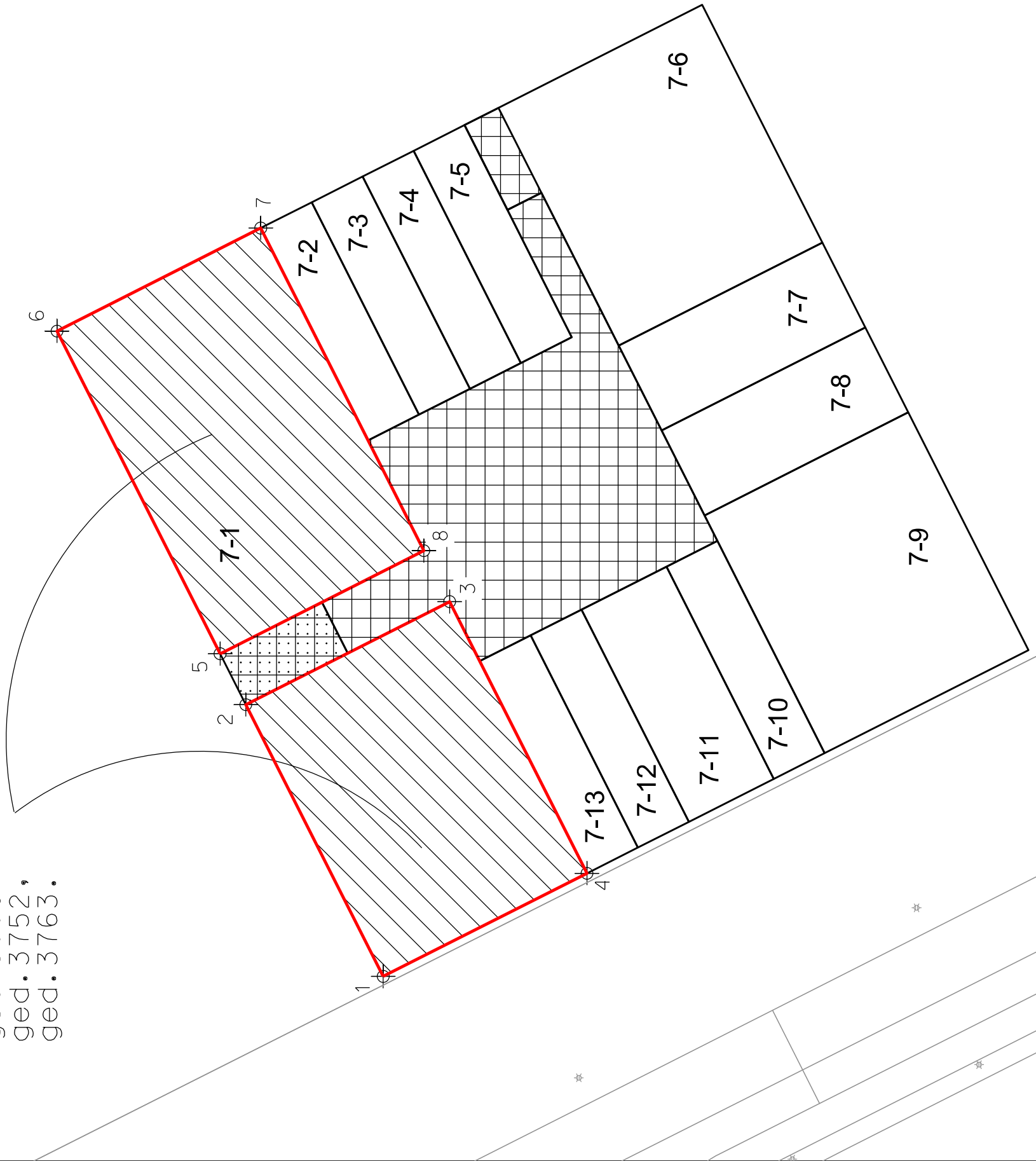


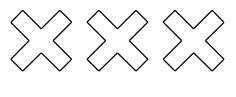
KAD. GEM. AMSTERDAM
 SECTIE AU



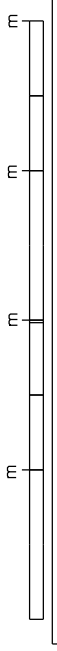
oppvl. 1680m2
 ged. 3660,
 ged. 3752,
 ged. 3763.



- 1 X=129461.8600, Y=484889.2558
- 2 X=129490.4174, Y=484903.6945
- 3 X=129501.2464, Y=484882.2764
- 4 X=129472.6891, Y=484867.8377
- 5 X=129495.7719, Y=484906.4017
- 6 X=129529.6838, Y=484923.5477
- 7 X=129540.5129, Y=484902.1296
- 8 X=129506.6010, Y=484884.9837



Gemeente Amsterdam
 RVE Grond en Ontwikkeling
 Afdeling Erfpacht/Gronduitgifte
 VAN DEZE KAART
 KAN NIET GEMETEN WORDEN



Centrumeiland IJburg
 Blok 7 kavel 1

d.d.21-08-2018	schaal 1: 500	tek.nr. 2018-104
get. RBleek	dos.E 15323/1	